

Norfolk Vanguard Offshore Wind Farm

Works Plan

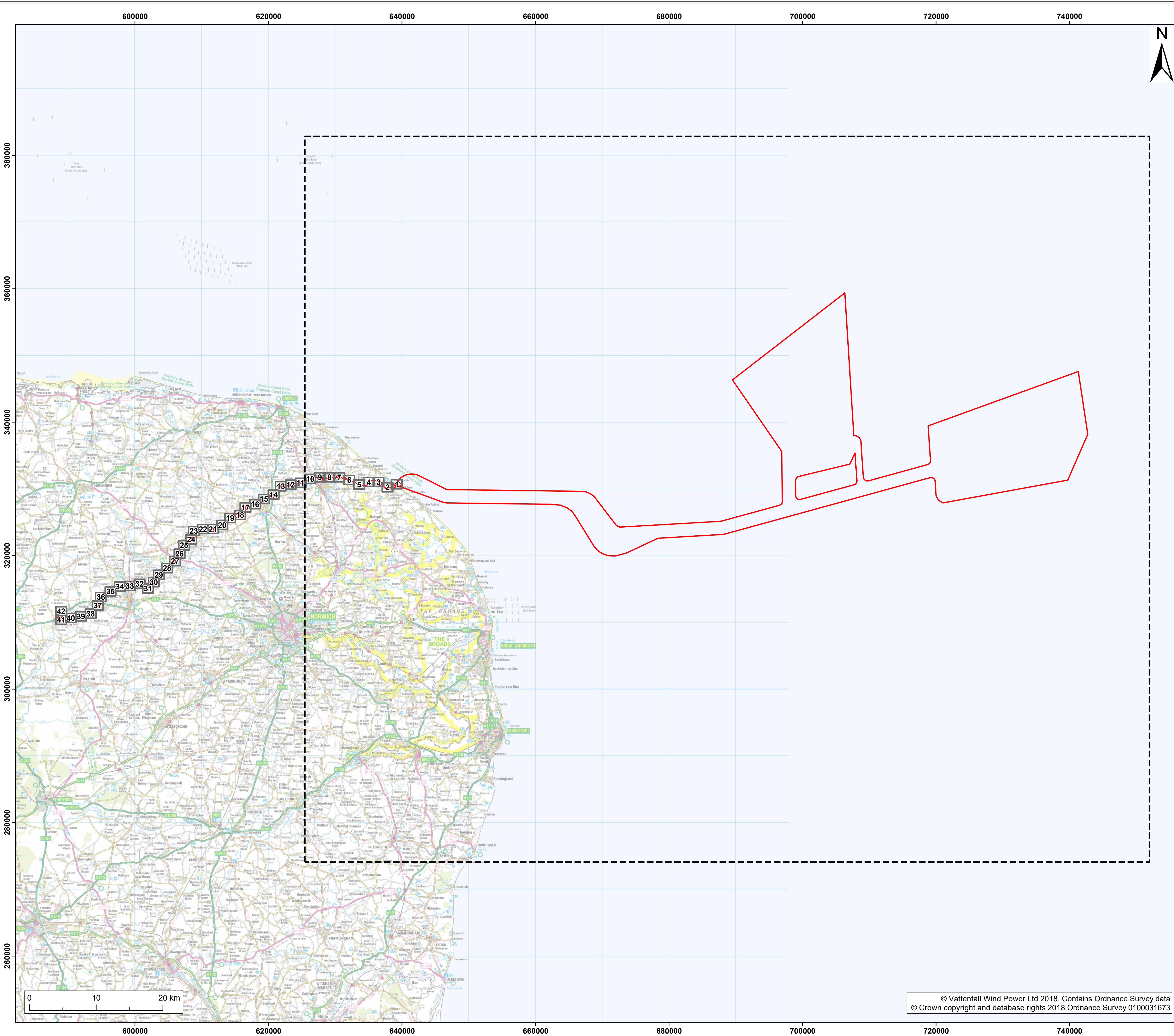
Part 1 of 4

Applicant: Norfolk Vanguard Limited
Document Reference: 2.4
Deadline 2

Date: January 2019
Revision: Version 2

Photo: Kentish Flats Offshore Wind Farm





Legend:

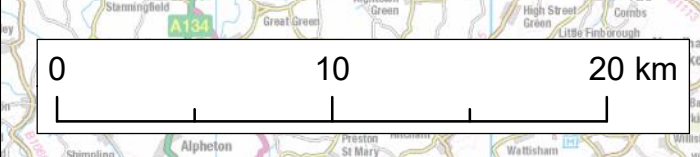
- Order limits
- Sheet boundary (onshore)
- Sheet boundary (offshore)

Project: Norfolk Vanguard Offshore Wind Farm
 Report: Development Consent Order

Title: 2.4 Works plan (key plan)
 (January 2019 Revision)

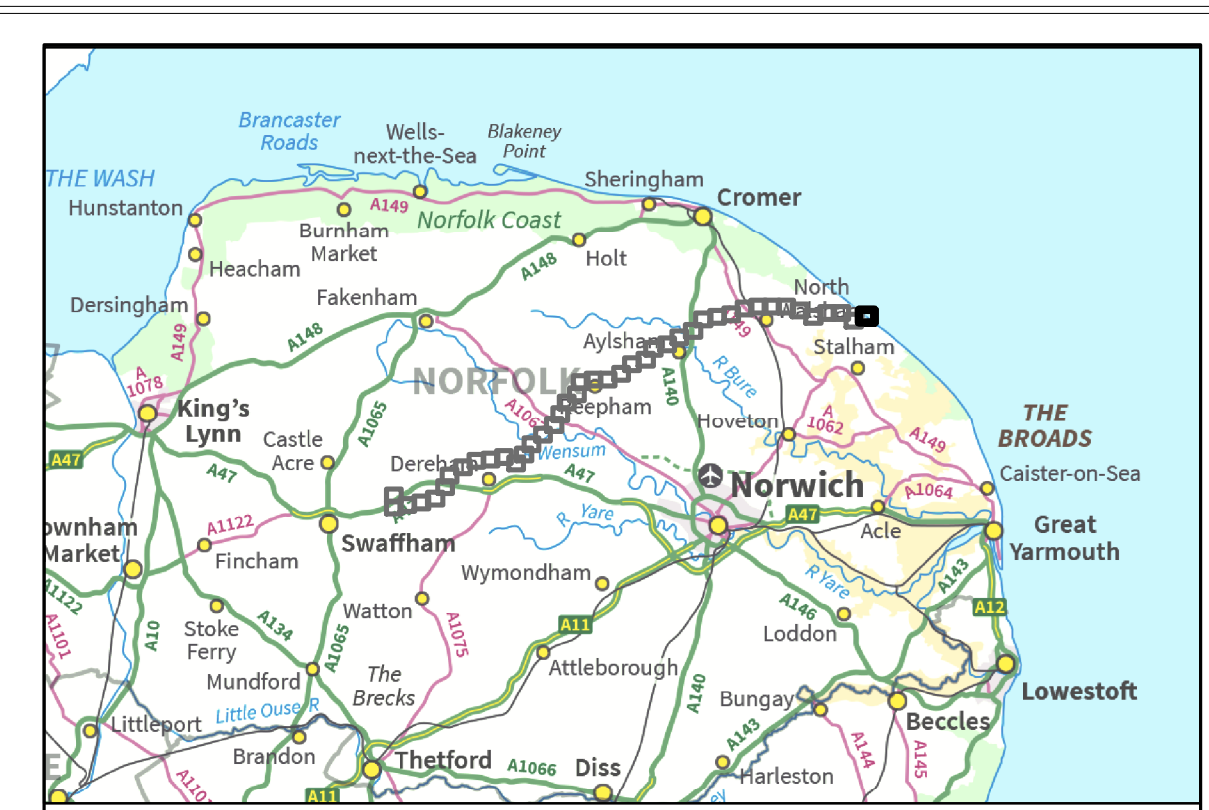
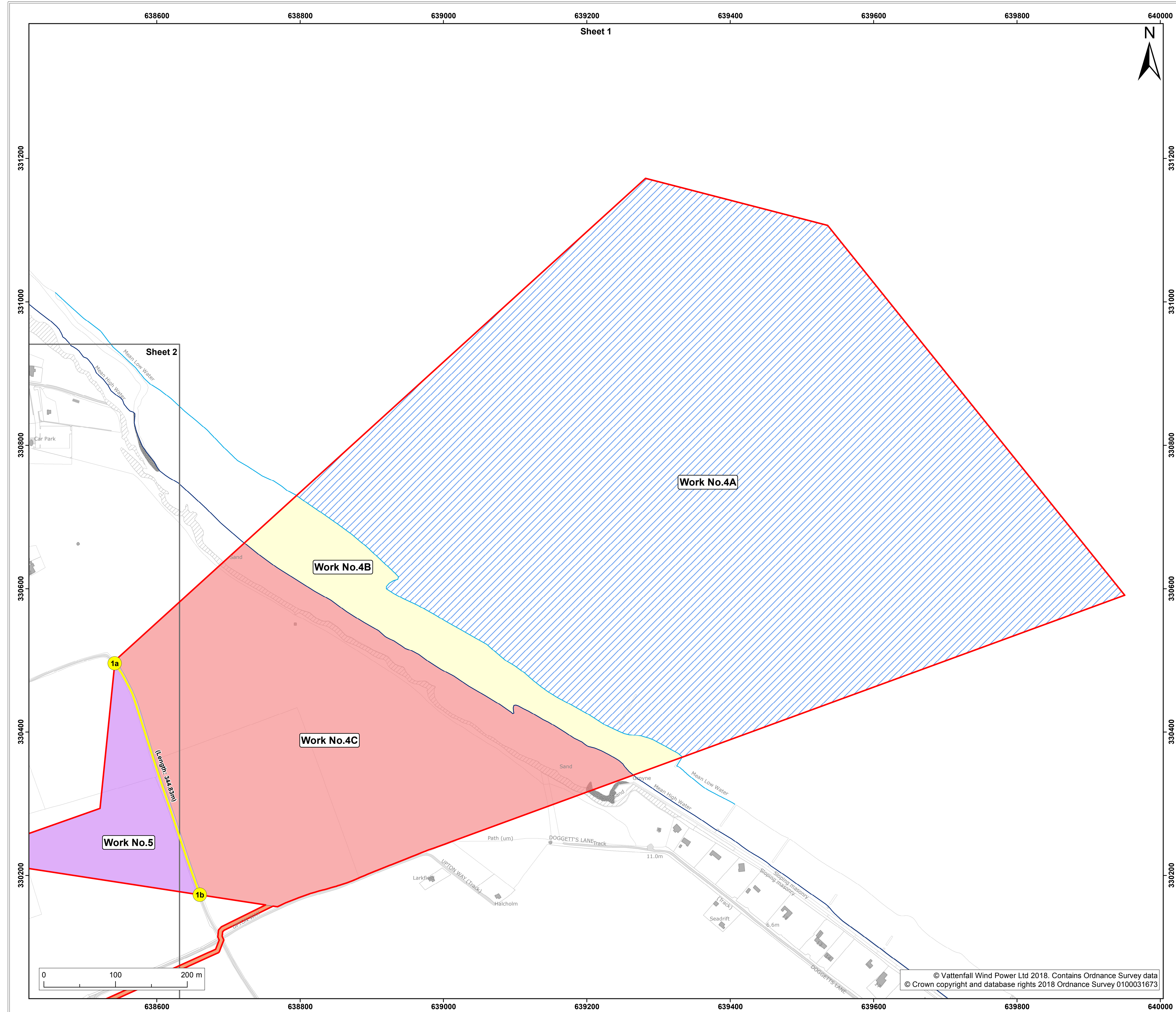
Doc Ref: 2.4	APFP Ref: 5(2)(j)	Drawing No: PB4476-006-000-003			
Revision: 02	Date: 08/01/2019	Drawn: JT	Checked: GK	Size: A1	Scale: 1:275,000
	01	22/05/2018	LB	GK	A1 1:275,000

Co-ordinate system: British National Grid EPSG: 27700



© Vattenfall Wind Power Ltd 2018. Contains Ordnance Survey data
 © Crown copyright and database rights 2018 Ordnance Survey 0100031673





- Legend:**
- Order limits
 - Sheet boundary
 - Work No.4A
 - Work No.4B
 - Work No.4C
 - Work No.5
- Additional land to be used in connection with construction or maintenance of the works**
- Site side access
 - Street subject to street works (private tracks)
 - Points referred to in Schedule 2 of the DCO
 - Mean high water (springs)
 - Mean low water (springs)

Project: **Norfolk Vanguard Offshore Wind Farm** Report: **Development Consent Order**

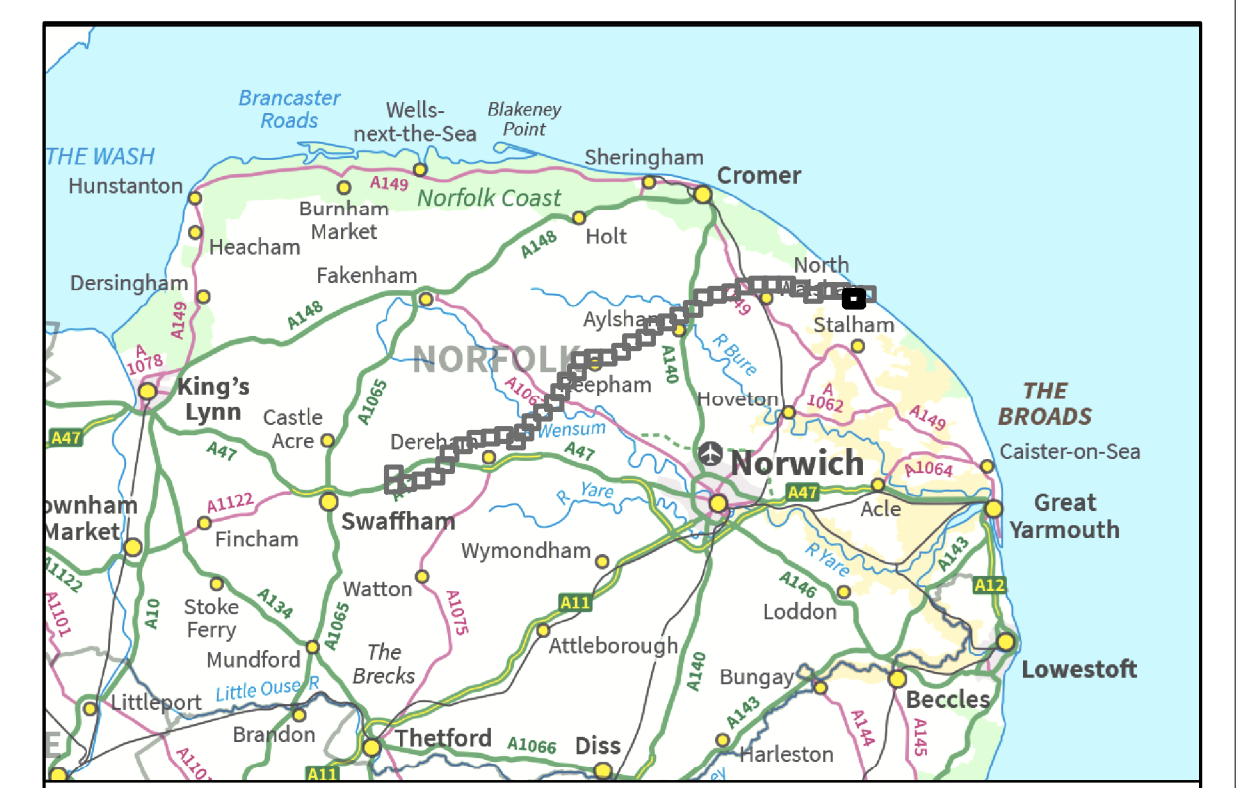
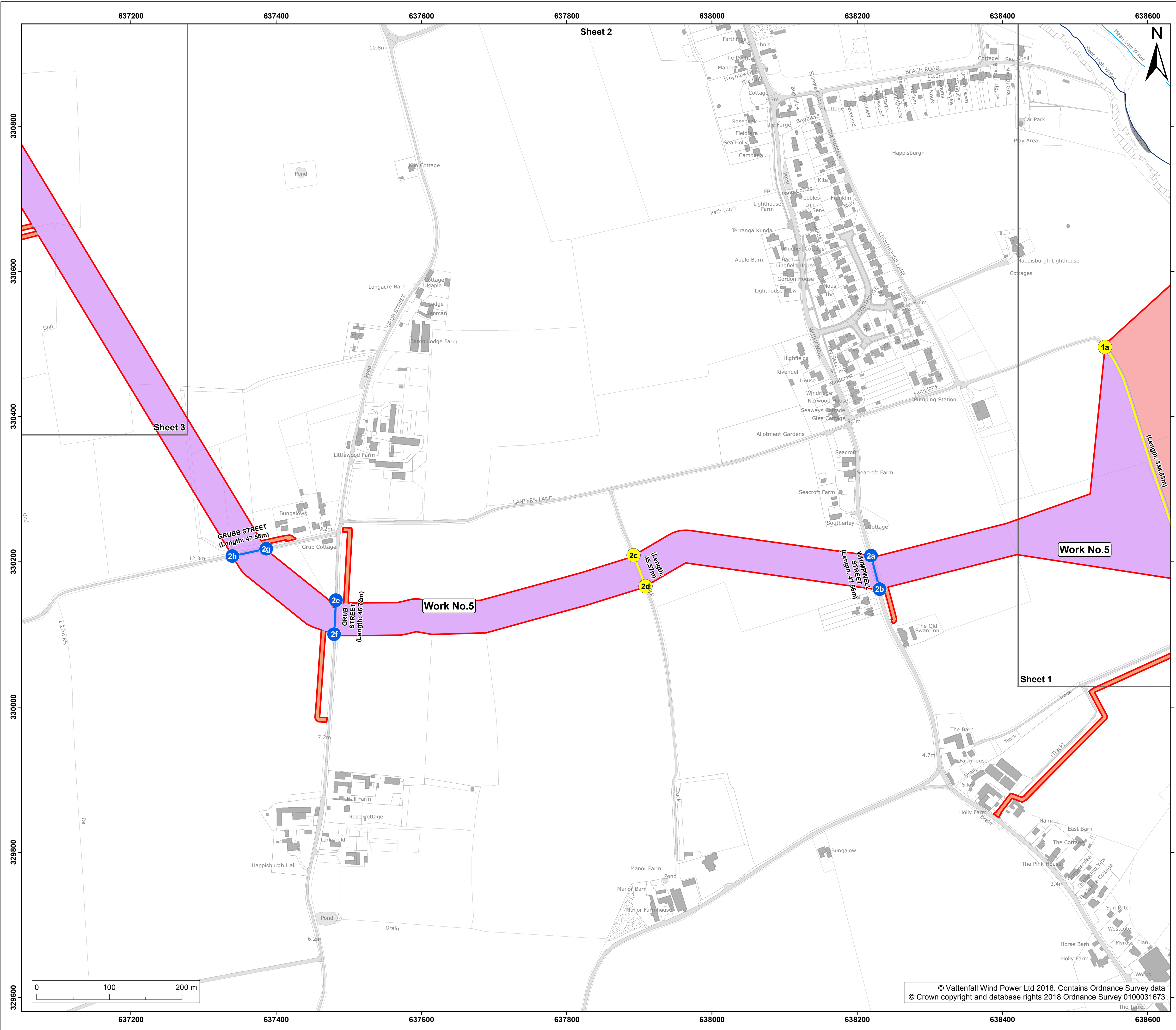
Title: **2.4 Works plan (onshore) (sheet 1 of 42) (January 2019 Revision)**

Doc Ref:	APFP Ref:	Drawing No:			
2.4.2	5(2)(j)	PB4476-006-000-005			
Revision:	Date:	Drawn:	Checked:	Size:	Scale:
08	07/01/2019	LB	GK	A1	1:2,500
07	18/12/2018	LB	GK	A1	1:2,500

Co-ordinate system: **British National Grid** EPSG: **27700**



© Vattenfall Wind Power Ltd 2018. Contains Ordnance Survey data © Crown copyright and database rights 2018 Ordnance Survey 0100031673



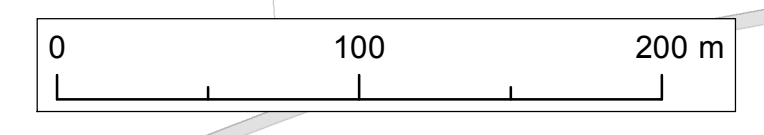
- Legend:**
- Order limits
 - Sheet boundary
 - Work No.4C
 - Work No.5
- Additional land to be used in connection with construction or maintenance of the works**
- Site side access
 - Street subject to street works (streets)
 - Points referred to in Schedule 2 of the DCO
 - Street subject to street works (private tracks)
 - Points referred to in Schedule 2 of the DCO
 - Mean high water (springs)
 - Mean low water (springs)

Project: **Norfolk Vanguard Offshore Wind Farm** Report: **Development Consent Order**

Title: **2.4 Works plan (onshore) (sheet 2 of 42) (January 2019 Revision)**

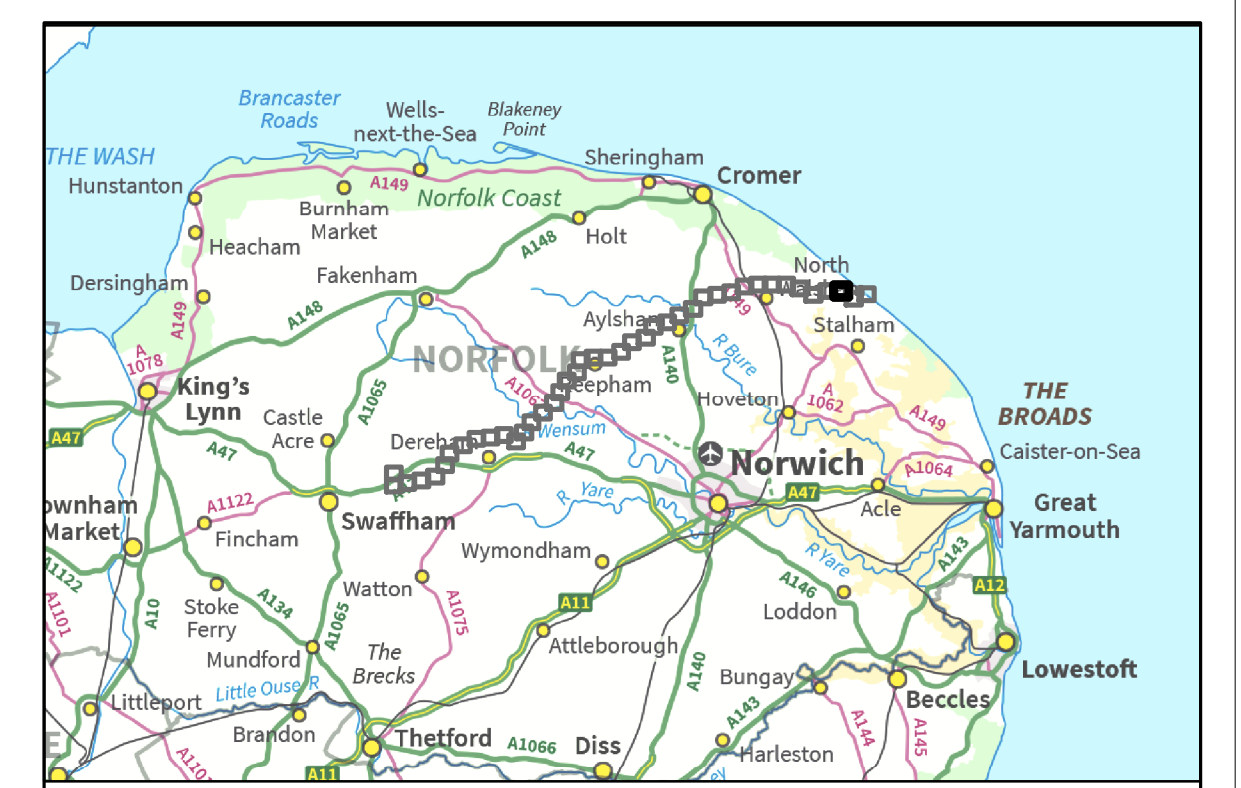
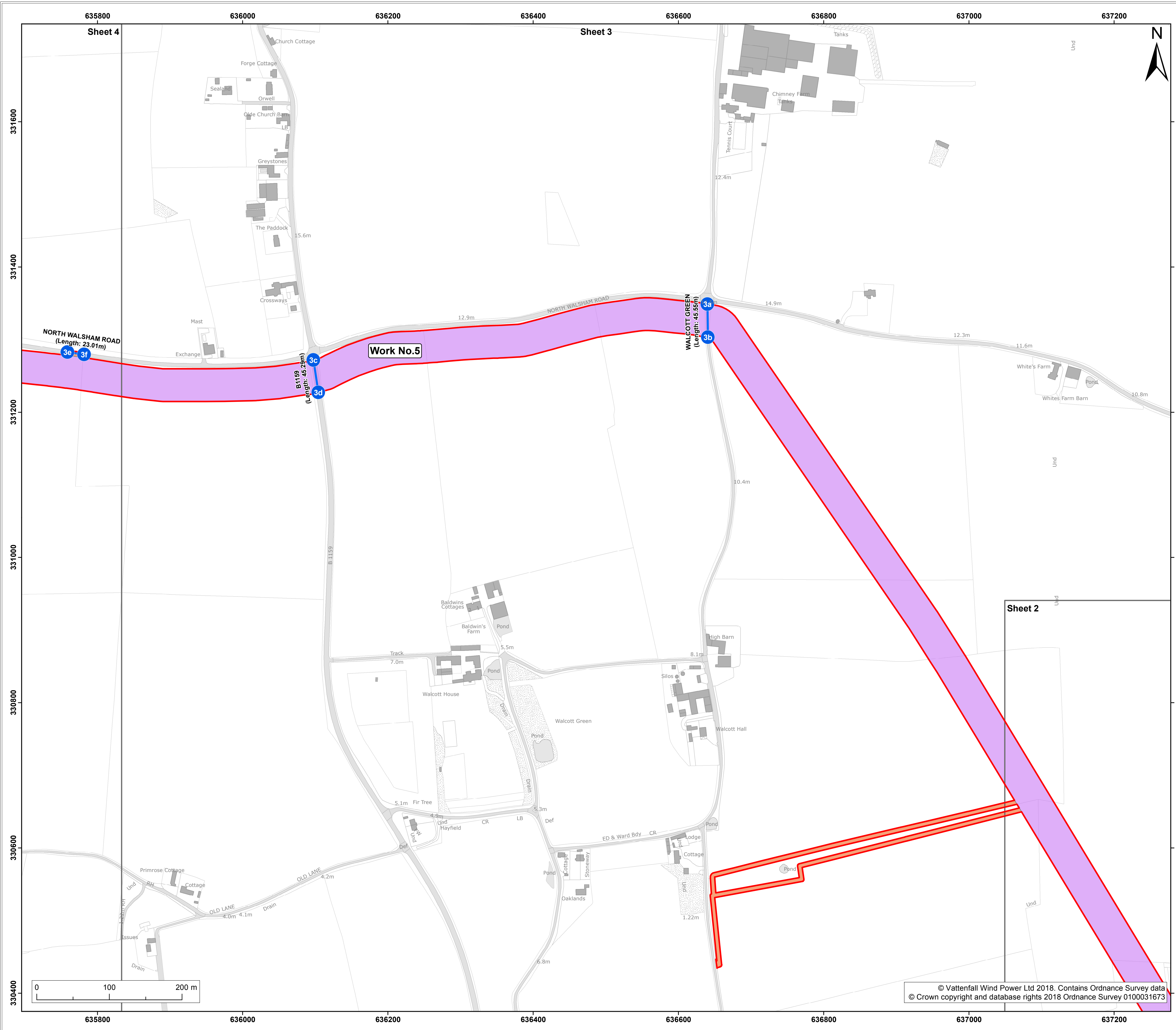
Doc Ref:	APFP Ref:	Drawing No:			
2.4.2	5(2)(j)	PB4476-006-000-005			
Revision:	Date:	Drawn:	Checked:	Size:	Scale:
08	07/01/2019	LB	GK	A1	1:2,500
07	18/12/2018	LB	GK	A1	1:2,500

Co-ordinate system: **British National Grid** EPSG: **27700**



© Vattenfall Wind Power Ltd 2018. Contains Ordnance Survey data © Crown copyright and database rights 2018 Ordnance Survey 0100031673





- Legend:**
- Order limits
 - Sheet boundary
 - Work No.5
- Additional land to be used in connection with construction or maintenance of the works**
- Site side access
- Street subject to street works (streets)
- Points referred to in Schedule 2 of the DCO

Project: **Norfolk Vanguard Offshore Wind Farm** Report: **Development Consent Order**

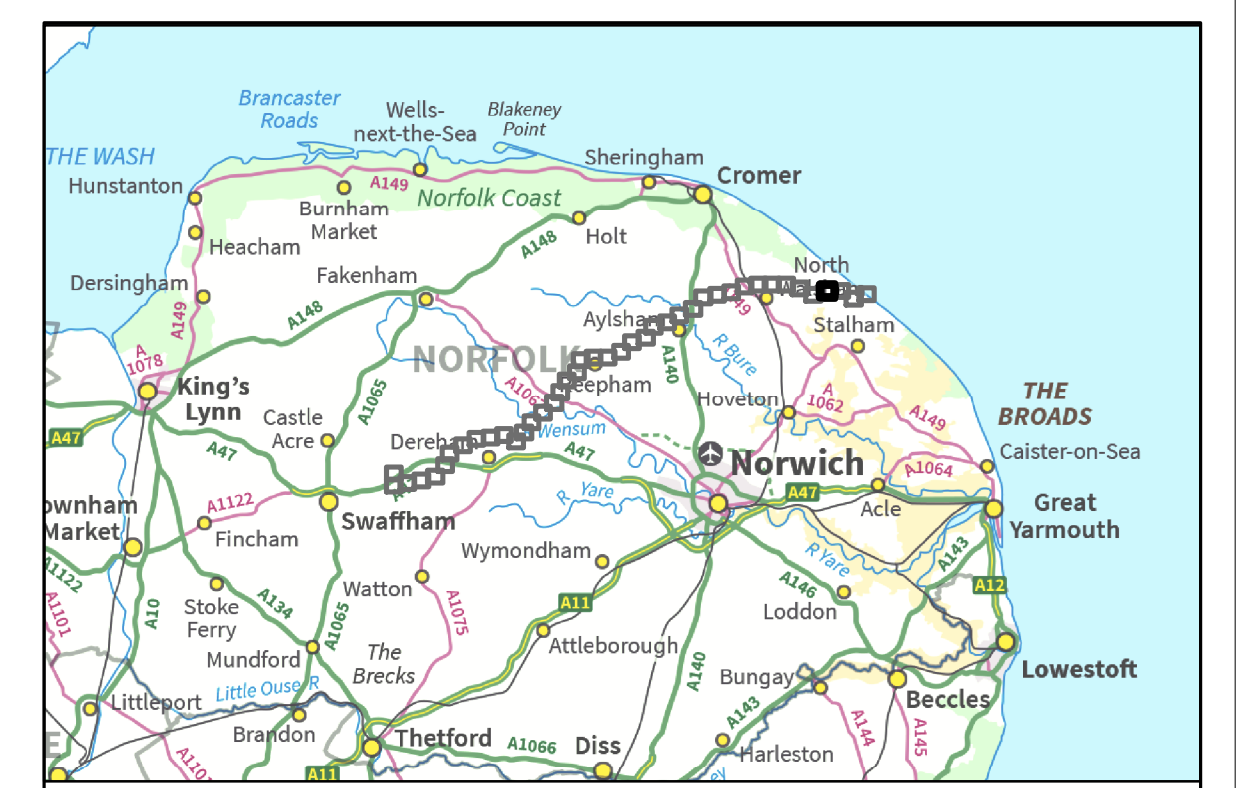
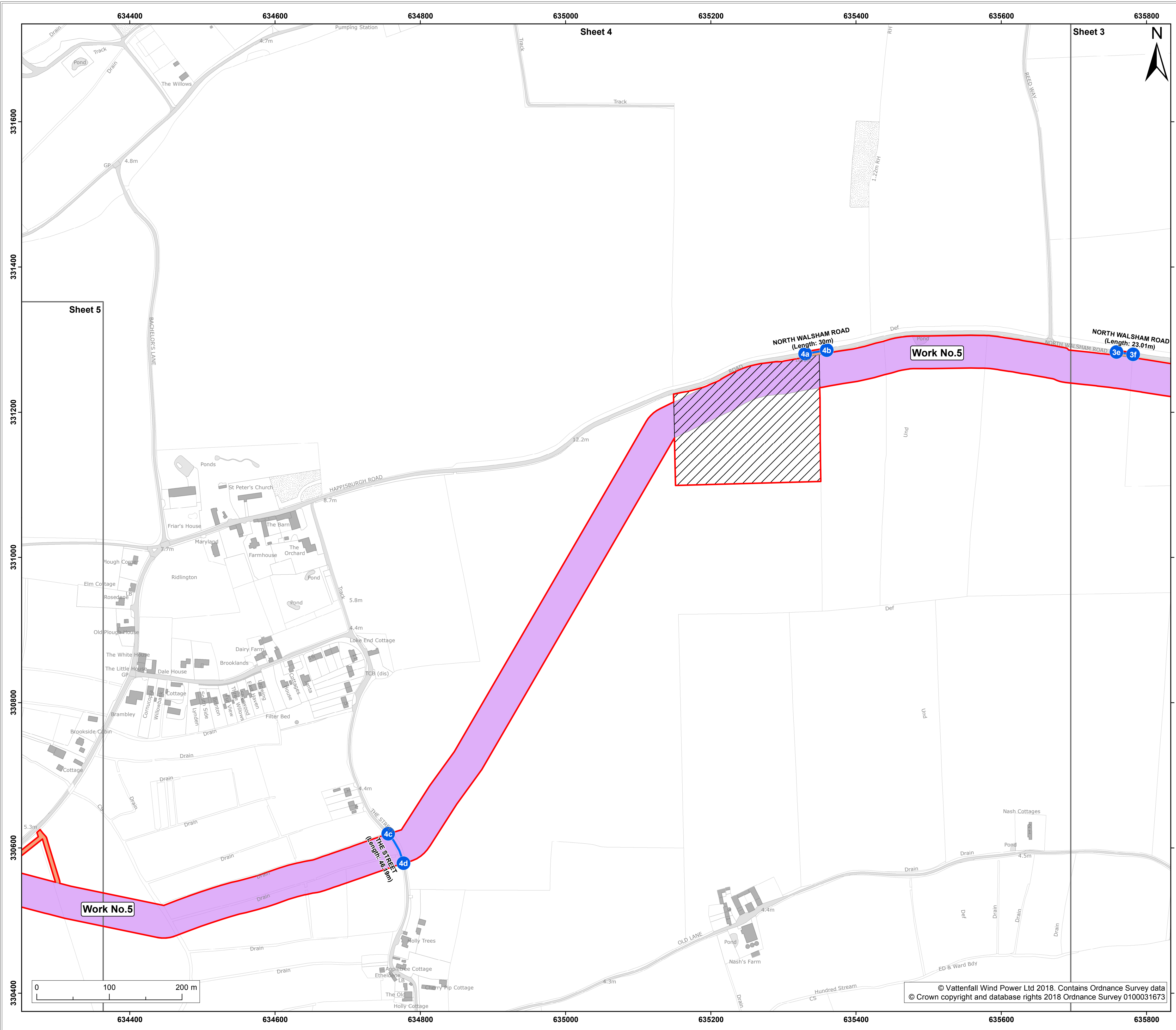
Title: **2.4 Works plan (onshore) (sheet 3 of 42) (January 2019 Revision)**

Doc Ref:	APFP Ref:	Drawing No:			
2.4.2	5(2)(j)	PB4476-006-000-005			
Revision:	Date:	Drawn:	Checked:	Size:	Scale:
08	07/01/2019	LB	GK	A1	1:2,500
07	18/12/2018	LB	GK	A1	1:2,500

Co-ordinate system: British National Grid EPSG: 27700



© Vattenfall Wind Power Ltd 2018. Contains Ordnance Survey data © Crown copyright and database rights 2018 Ordnance Survey 0100031673



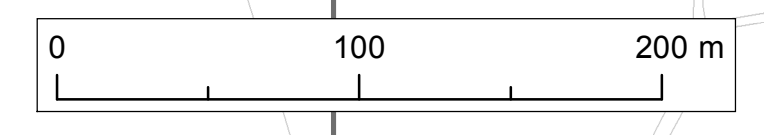
- Legend:**
- Order limits
 - Sheet boundary
 - Work No.5
- Additional land to be used in connection with construction or maintenance of the works**
- Mobilisation zone
 - Site side access
- Street subject to street works (streets)
- Points referred to in Schedule 2 of the DCO

Project: **Norfolk Vanguard Offshore Wind Farm** Report: **Development Consent Order**

Title: **2.4 Works plan (onshore) (sheet 4 of 42) (January 2019 Revision)**

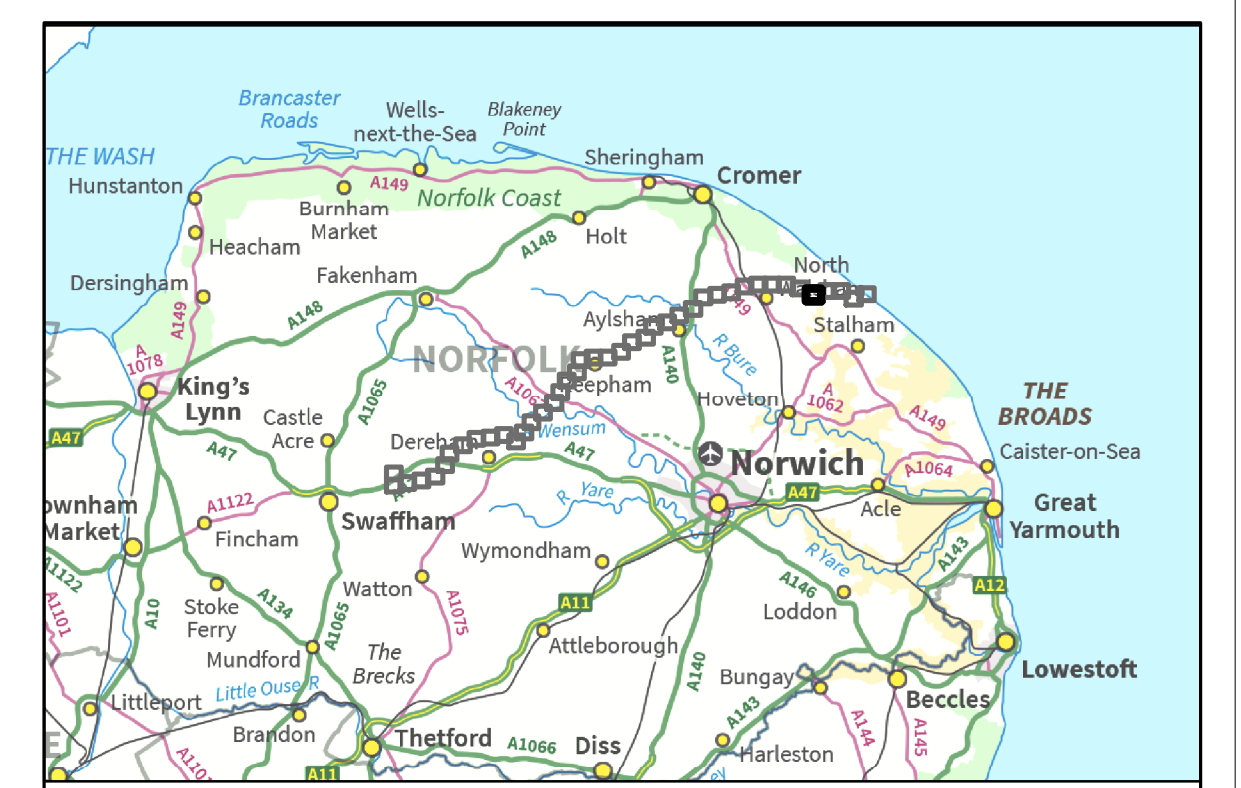
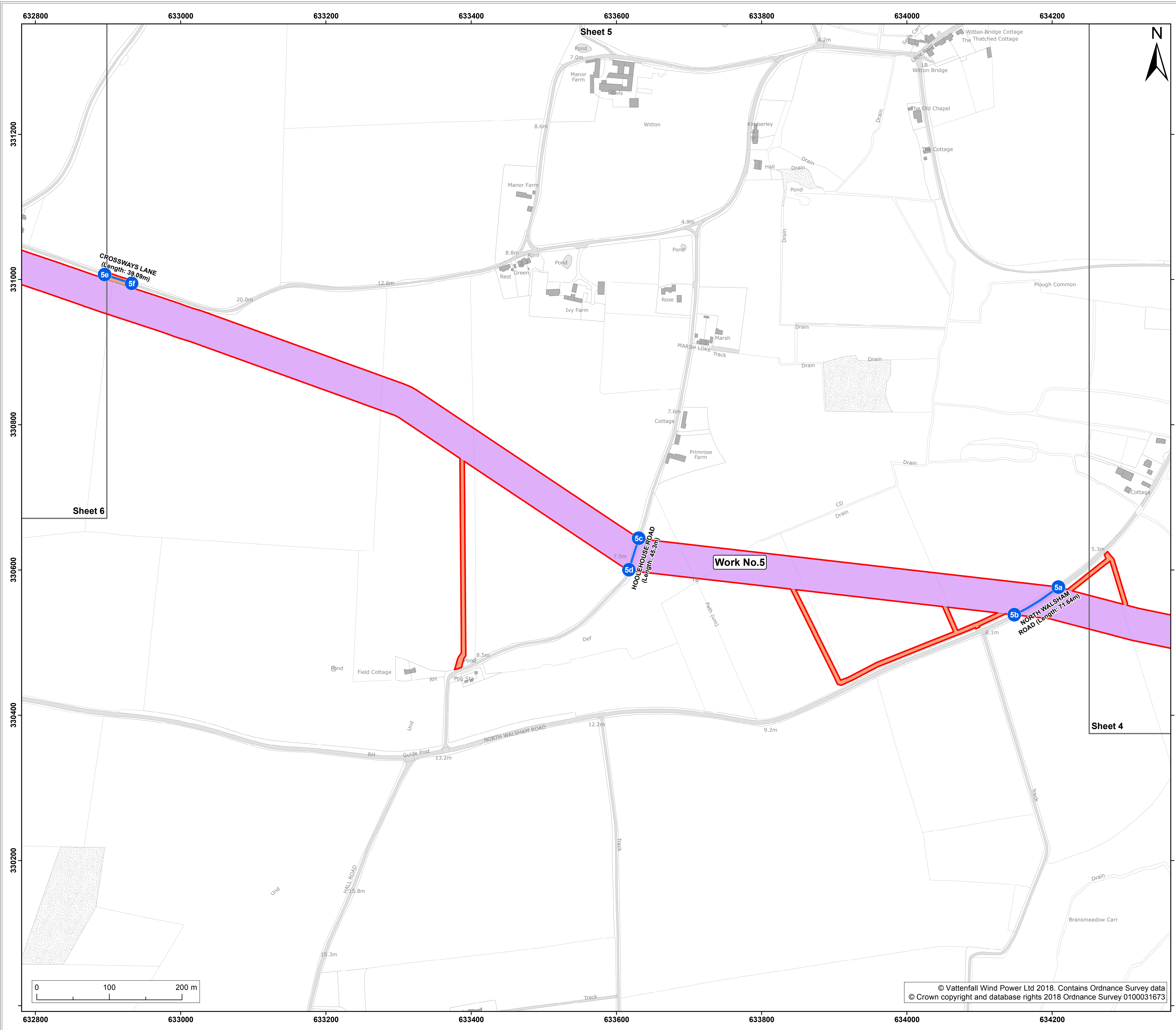
Doc Ref: 2.4.2	APFP Ref: 5(2)(j)	Drawing No: PB4476-006-000-005
Revision: 08	Date: 07/01/2019	Drawn: LB
07	18/12/2018	Checked: GK
		Size: A1
		Scale: 1:2,500

Co-ordinate system: **British National Grid** EPSG: **27700**



© Vattenfall Wind Power Ltd 2018. Contains Ordnance Survey data © Crown copyright and database rights 2018 Ordnance Survey 0100031673





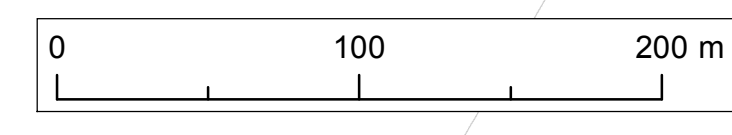
- Legend:**
- Order limits
 - Sheet boundary
 - Work No.5
- Additional land to be used in connection with construction or maintenance of the works**
- Site side access
 - Street subject to street works (streets)
 - Points referred to in Schedule 2 of the DCO

Project: **Norfolk Vanguard Offshore Wind Farm** Report: **Development Consent Order**

Title: **2.4 Works plan (onshore) (sheet 5 of 42) (January 2019 Revision)**

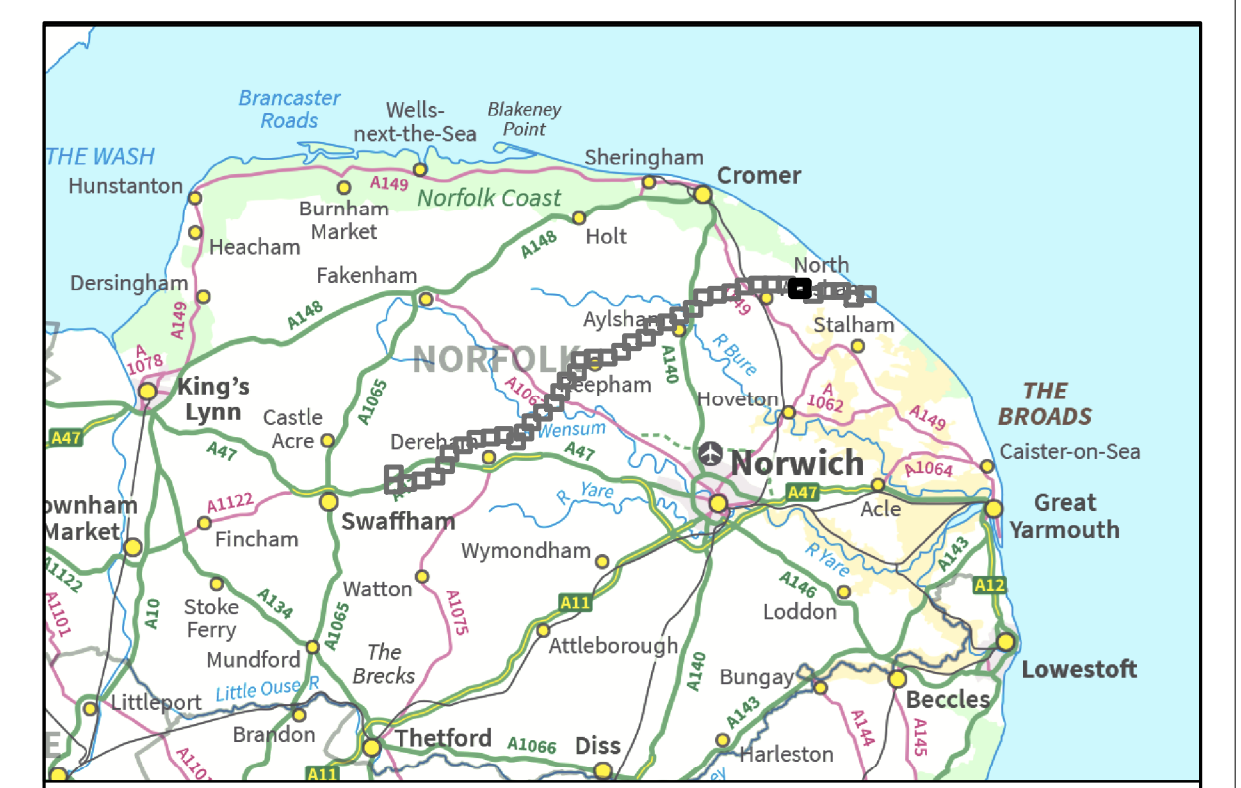
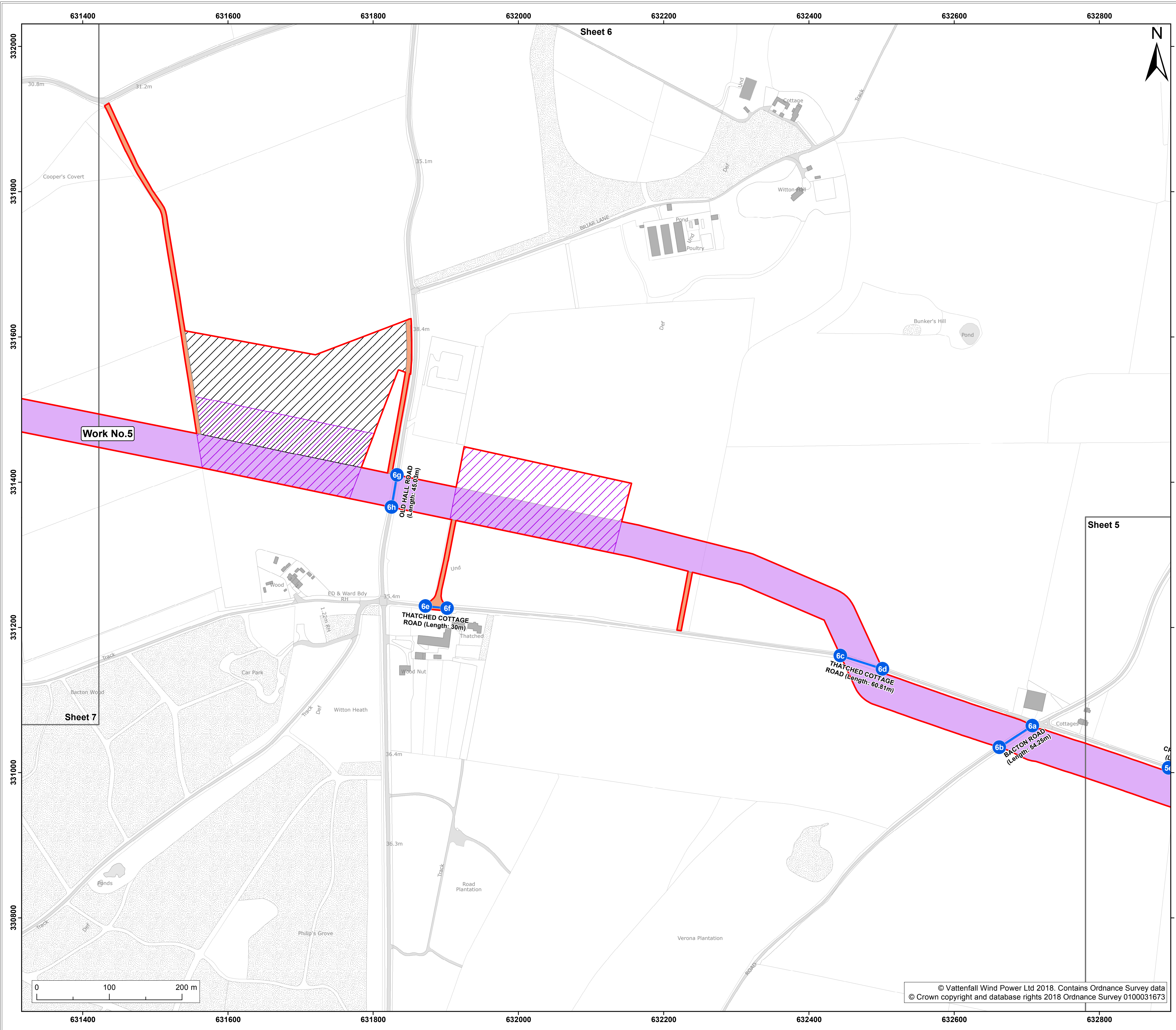
Doc Ref:	2.4.2	APFP Ref:	5(2)(j)	Drawing No:	PB4476-006-000-005						
Revision:	08	Date:	07/01/2019	Drawn:	LB	Checked:	GK	Size:	A1	Scale:	1:2,500
	07		18/12/2018		LB		GK		A1		1:2,500

Co-ordinate system: **British National Grid** EPSG: **27700**



© Vattenfall Wind Power Ltd 2018. Contains Ordnance Survey data © Crown copyright and database rights 2018 Ordnance Survey 0100031673





- Legend:**
- Order limits
 - Sheet boundary
 - Work No.5
- Additional land to be used in connection with construction or maintenance of the works**
- Mobilisation zone
 - Trenchless crossing zone
 - Site side access
- Street subject to street works (streets)
- Points referred to in Schedule 2 of the DCO

Project: **Norfolk Vanguard Offshore Wind Farm** Report: **Development Consent Order**

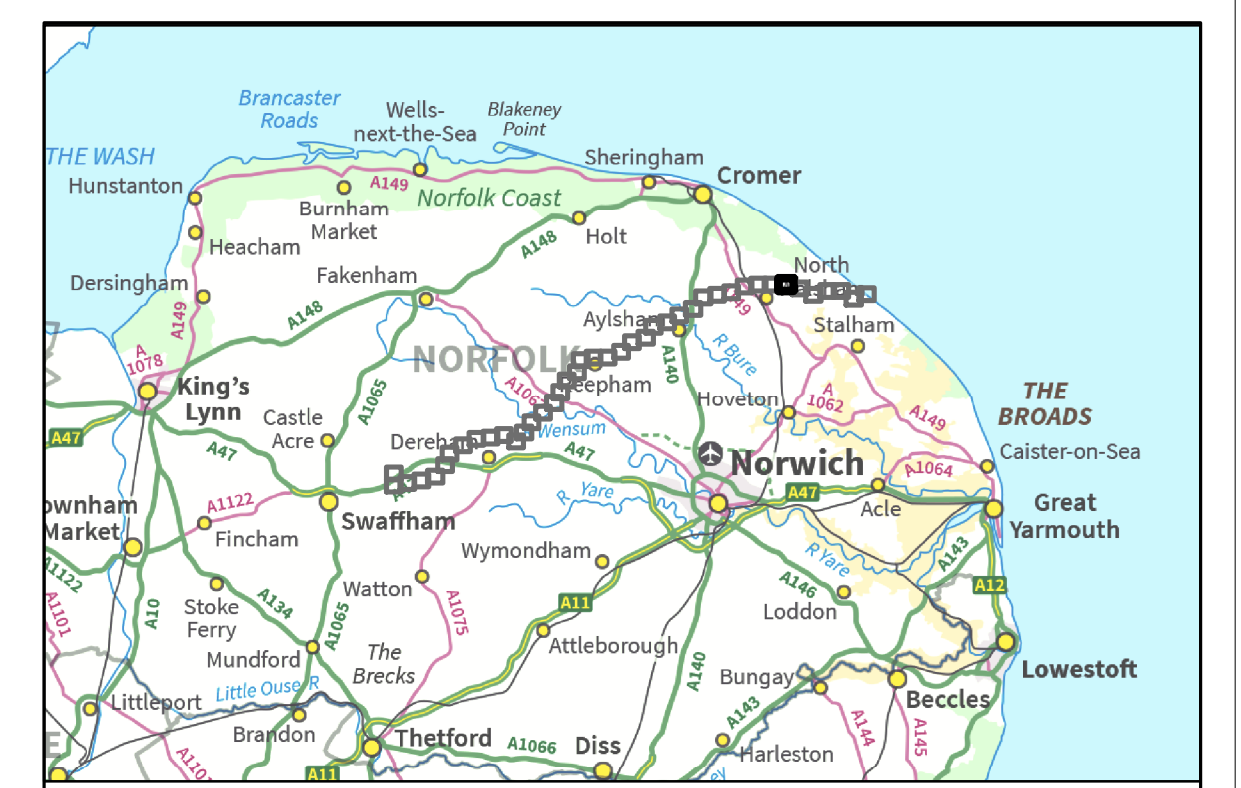
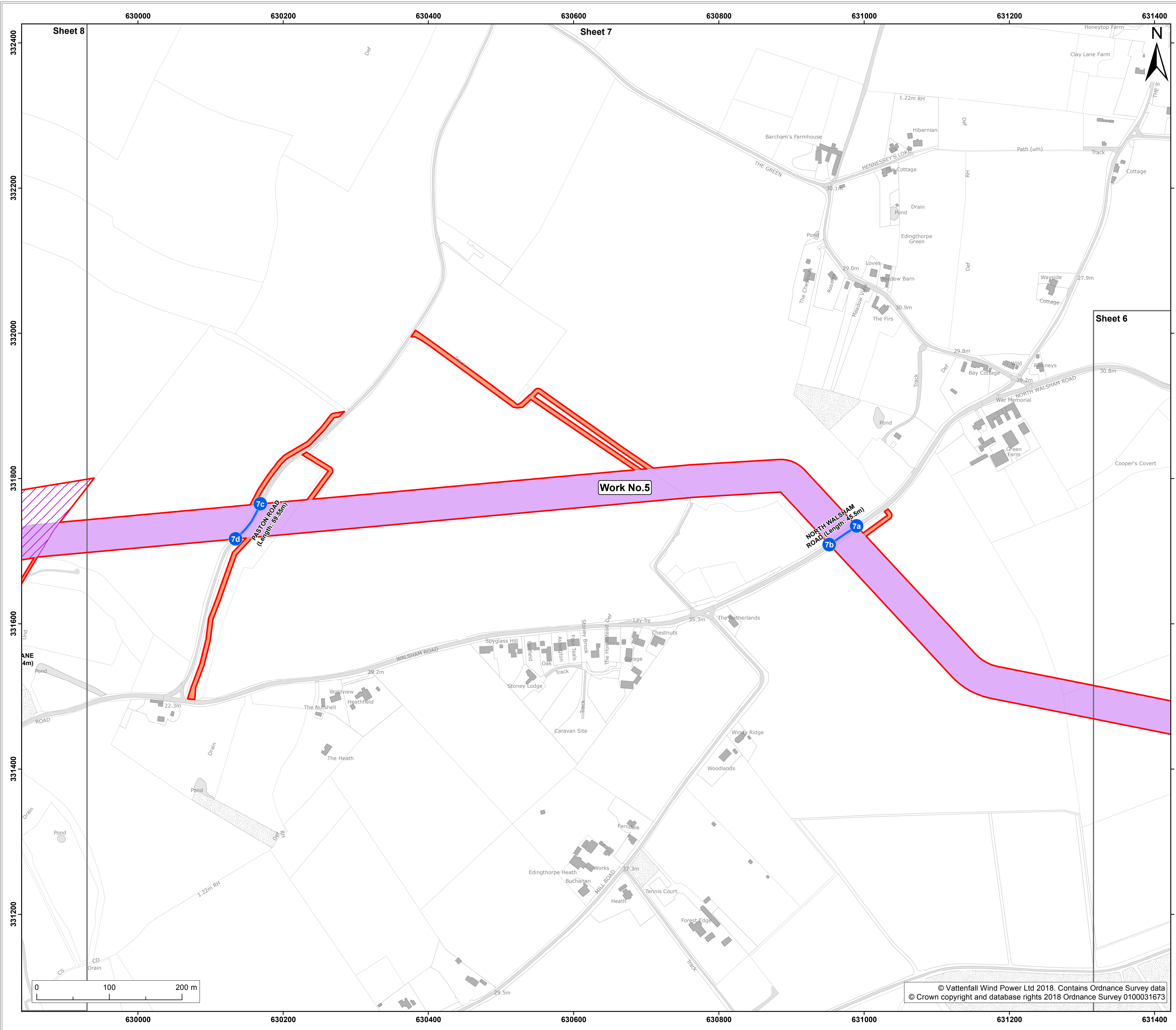
Title: **2.4 Works plan (onshore) (sheet 6 of 42) (January 2019 Revision)**

Doc Ref: 2.4.2	APFP Ref: 5(2)(j)	Drawing No: PB4476-006-000-005			
Revision: 08	Date: 07/01/2019	Drawn: LB	Checked: GK	Size: A1	Scale: 1:2,500
07	18/12/2018	LB	GK	A1	1:2,500

Co-ordinate system: **British National Grid** EPSG: **27700**

© Vattenfall Wind Power Ltd 2018. Contains Ordnance Survey data © Crown copyright and database rights 2018 Ordnance Survey 0100031673





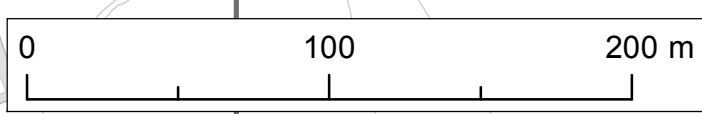
- Legend:**
- Order limits
 - Sheet boundary
 - Work No.5
- Additional land to be used in connection with construction or maintenance of the works**
- Trenchless crossing zone
 - Site side access
- Street subject to street works (streets)
- Points referred to in Schedule 2 of the DCO

Project: **Norfolk Vanguard Offshore Wind Farm** Report: **Development Consent Order**

Title: **2.4 Works plan (onshore) (sheet 7 of 42) (January 2019 Revision)**

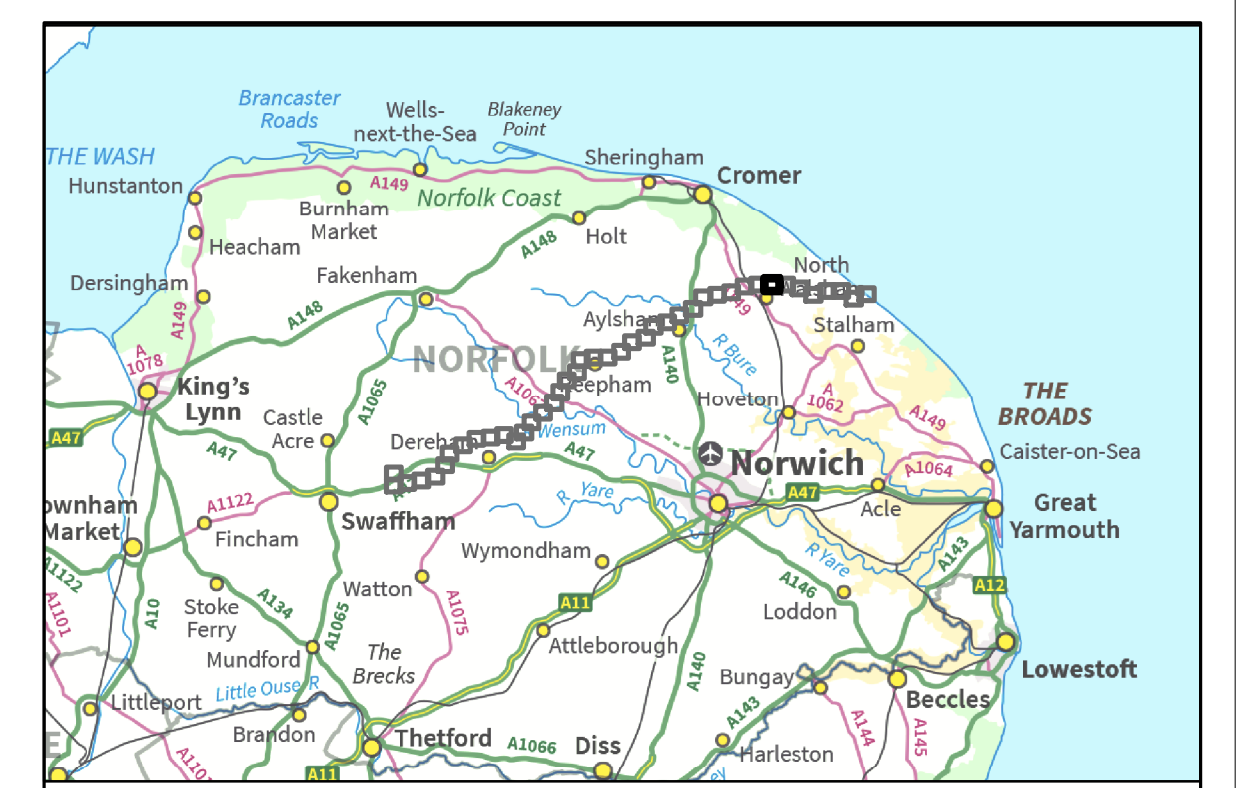
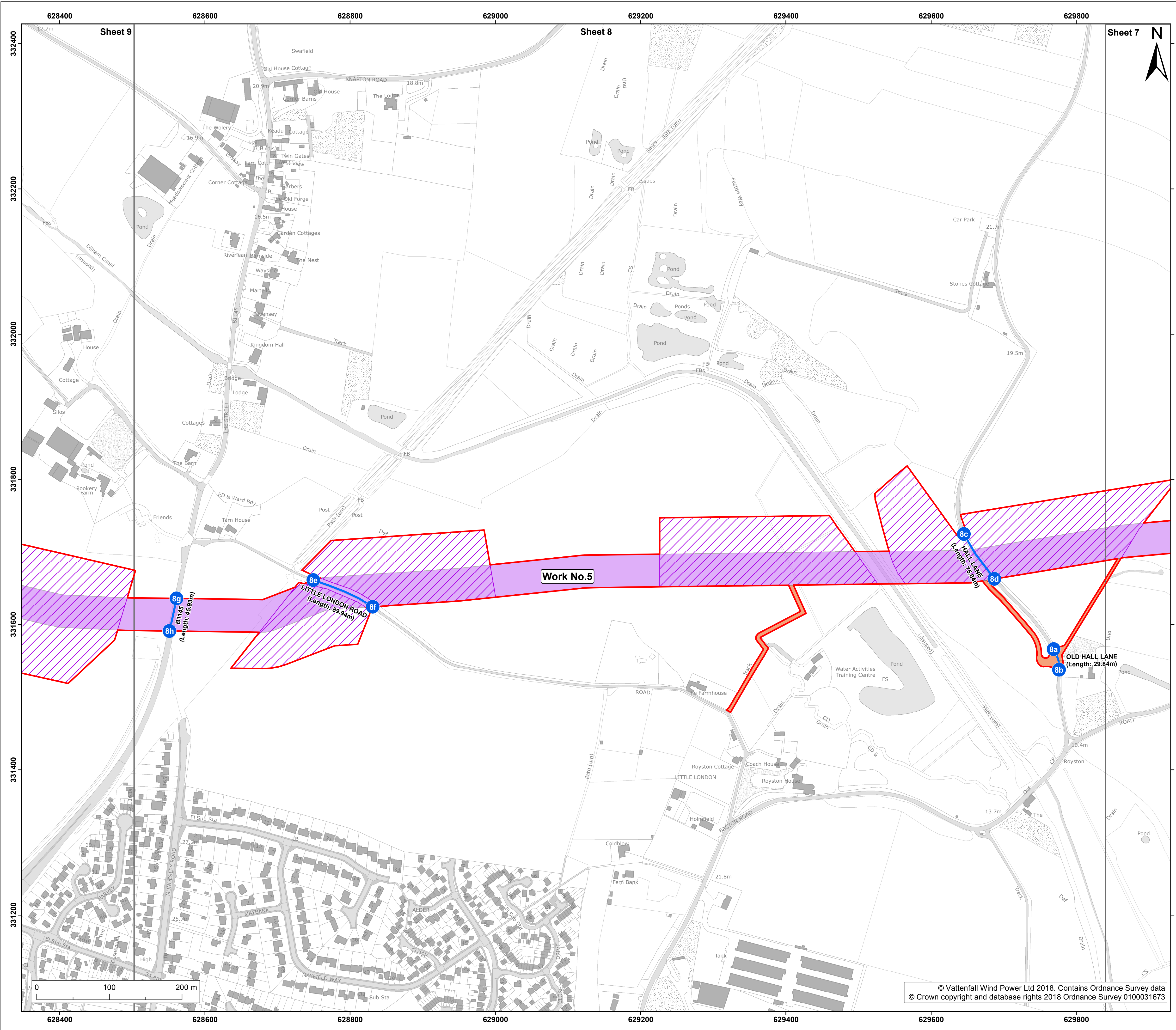
Doc Ref: 2.4.2	APFP Ref: 5(2)(j)	Drawing No: PB4476-006-000-005			
Revision: 08	Date: 07/01/2019	Drawn: LB	Checked: GK	Size: A1	Scale: 1:2,500
Revision: 07	Date: 18/12/2018	Drawn: LB	Checked: GK	Size: A1	Scale: 1:2,500

Co-ordinate system: British National Grid EPSG: 27700



© Vattenfall Wind Power Ltd 2018. Contains Ordnance Survey data © Crown copyright and database rights 2018 Ordnance Survey 0100031673





- Legend:**
- Order limits
 - Sheet boundary
 - Work No.5
- Additional land to be used in connection with construction or maintenance of the works**
- Trenchless crossing zone
 - Site side access
- Street subject to street works (streets)
- Points referred to in Schedule 2 of the DCO

Project: **Norfolk Vanguard Offshore Wind Farm** Report: **Development Consent Order**

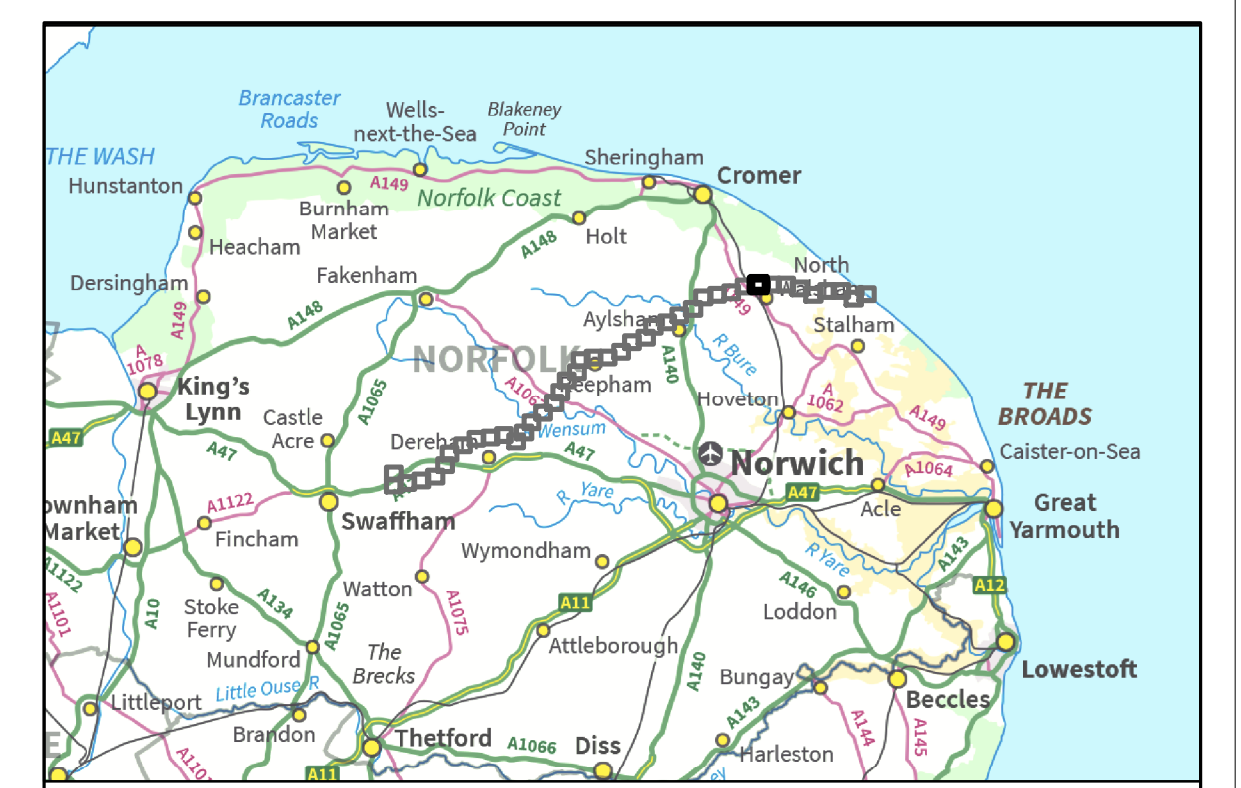
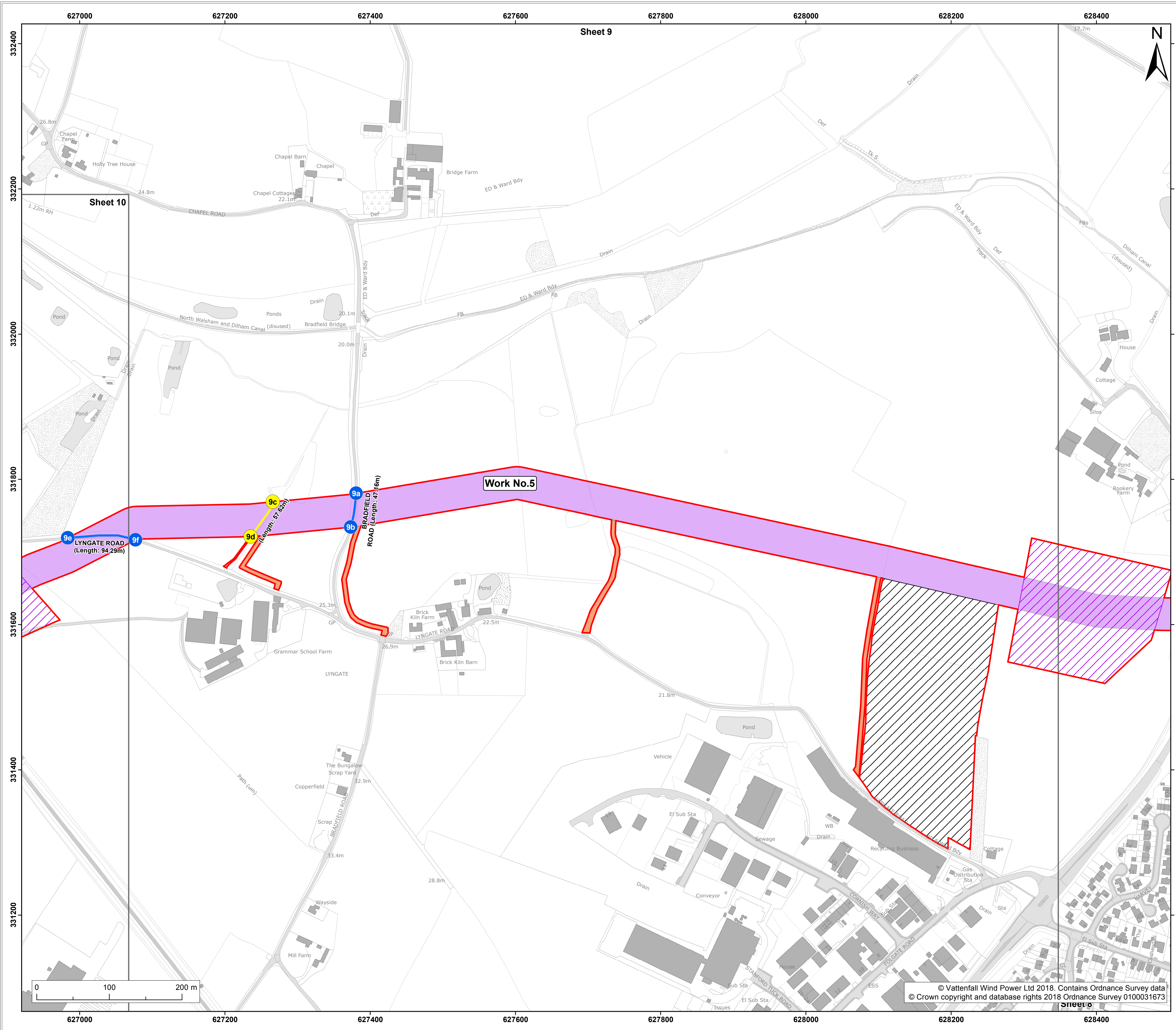
Title: **2.4 Works plan (onshore) (sheet 8 of 42) (January 2019 Revision)**

Doc Ref:	APFP Ref:	Drawing No:			
2.4.2	5(2)(j)	PB4476-006-000-005			
Revision:	Date:	Drawn:	Checked:	Size:	Scale:
08	07/01/2019	LB	GK	A1	1:2,500
07	18/12/2018	LB	GK	A1	1:2,500

Co-ordinate system: **British National Grid** EPSG: **27700**

© Vattenfall Wind Power Ltd 2018. Contains Ordnance Survey data © Crown copyright and database rights 2018 Ordnance Survey 0100031673





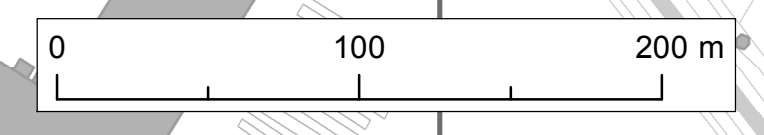
- Legend:**
- Order limits
 - Sheet boundary
 - Work No.5
- Additional land to be used in connection with construction or maintenance of the works**
- Mobilisation zone
 - Trenchless crossing zone
 - Site side access
- Street subject to street works (streets)
 - Points referred to in Schedule 2 of the DCO
 - Street subject to street works (private tracks)
 - Points referred to in Schedule 2 of the DCO

Project: **Norfolk Vanguard Offshore Wind Farm** Report: **Development Consent Order**

Title: **2.4 Works plan (onshore) (sheet 9 of 42) (January 2019 Revision)**

Doc Ref:	APFP Ref:	Drawing No:			
2.4.2	5(2)(j)	PB4476-006-000-005			
Revision:	Date:	Drawn:	Checked:	Size:	Scale:
08	07/01/2019	LB	GK	A1	1:2,500
07	18/12/2018	LB	GK	A1	1:2,500

Co-ordinate system: British National Grid EPSG: 27700



© Vattenfall Wind Power Ltd 2018. Contains Ordnance Survey data © Crown copyright and database rights 2018 Ordnance Survey 0100031673



Norfolk Vanguard Offshore Wind Farm

Works Plan

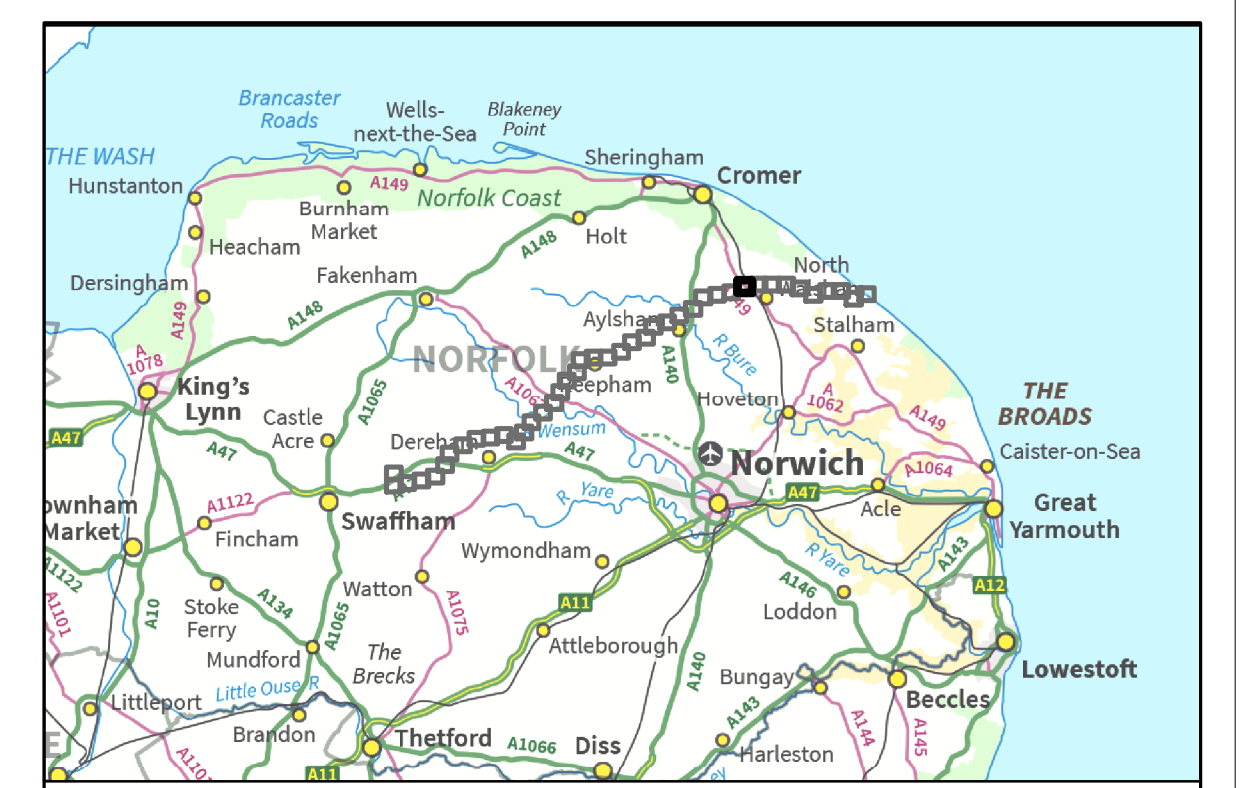
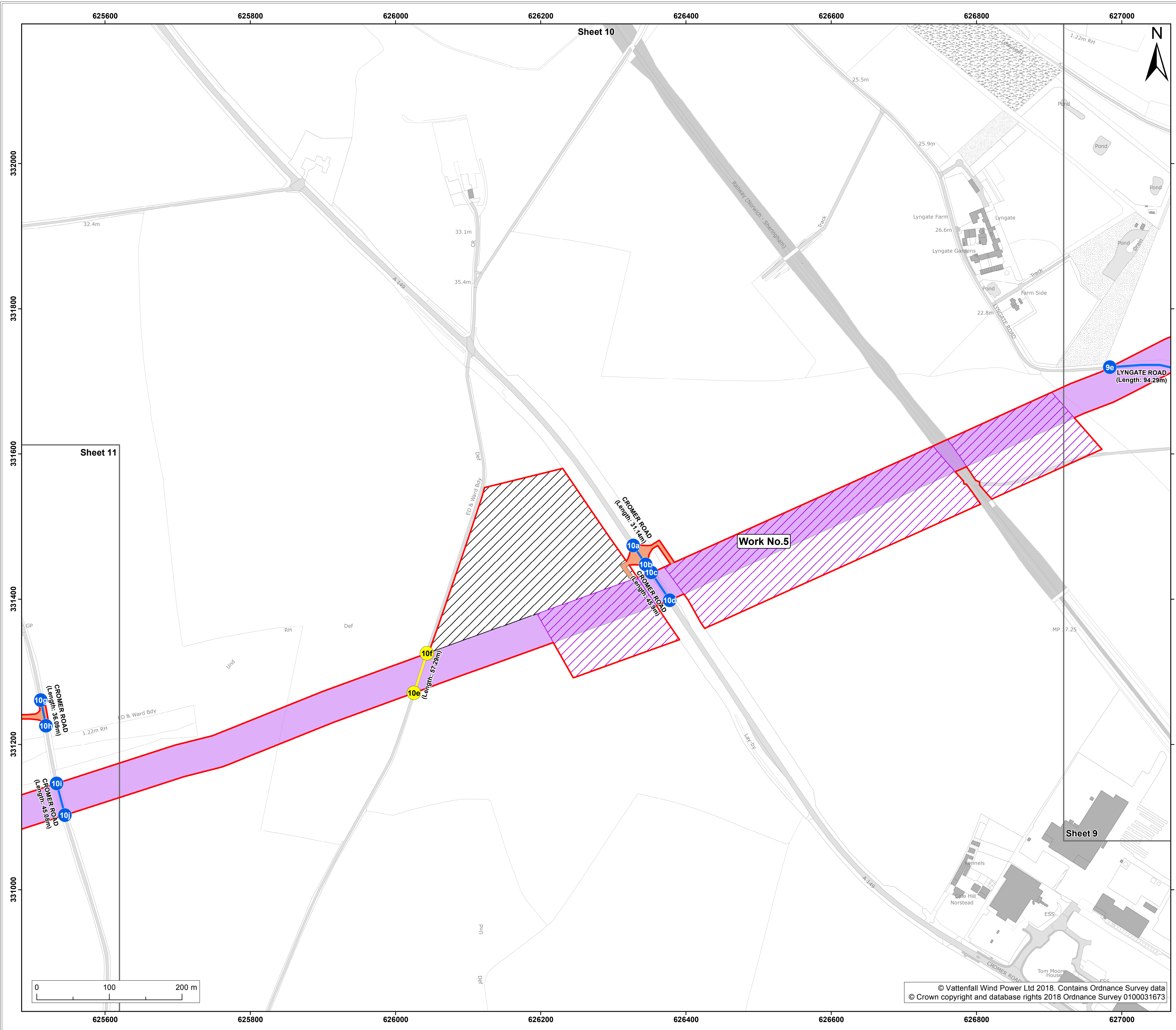
Part 2 of 4

Applicant: Norfolk Vanguard Limited
Document Reference: 2.4
Deadline 2

Date: January 2019
Revision: Version 2

Photo: Kentish Flats Offshore Wind Farm





- Legend:**
- Order limits
 - Sheet boundary
 - Work No.5
- Additional land to be used in connection with construction or maintenance of the works**
- Mobilisation zone
 - Trenchless crossing zone
 - Site side access
- Street subject to street works (streets)
- Points referred to in Schedule 2 of the DCO
- Street subject to street works (private tracks)
- Points referred to in Schedule 2 of the DCO

Project: **Norfolk Vanguard Offshore Wind Farm** Report: **Development Consent Order**

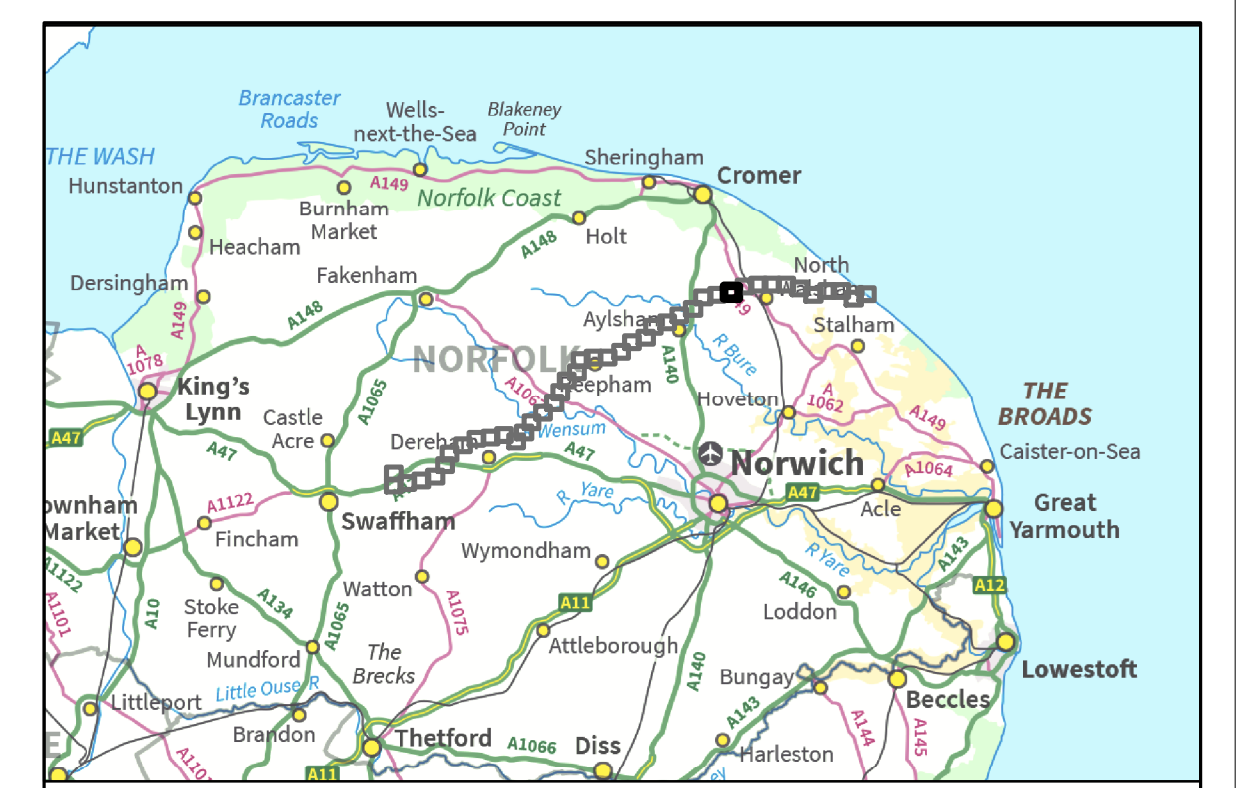
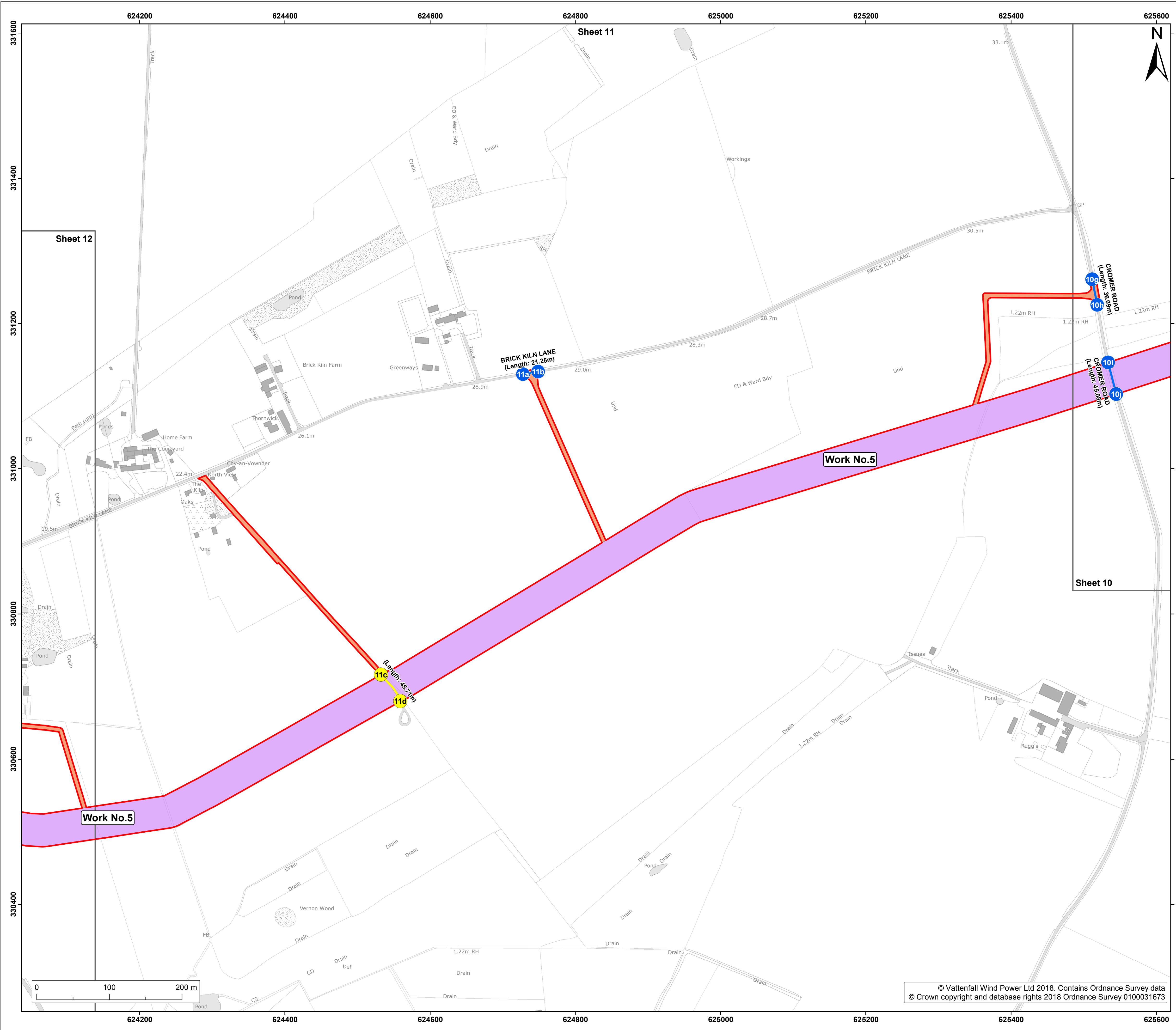
Title: **2.4 Works plan (onshore) (sheet 10 of 42) (January 2019 Revision)**

Doc Ref:	APFP Ref:	Drawing No:			
2.4.2	5(2)(j)	PB4476-006-000-005			
Revision:	Date:	Drawn:	Checked:	Size:	Scale:
08	07/01/2019	LB	GK	A1	1:2,500
07	18/12/2018	LB	GK	A1	1:2,500

Co-ordinate system: **British National Grid** EPSG: **27700**



© Vattenfall Wind Power Ltd 2018. Contains Ordnance Survey data © Crown copyright and database rights 2018 Ordnance Survey 0100031673



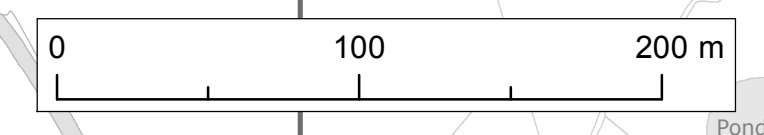
- Legend:**
- Order limits
 - Sheet boundary
 - Work No.5
- Additional land to be used in connection with construction or maintenance of the works**
- Site side access
 - Street subject to street works (streets)
 - Points referred to in Schedule 2 of the DCO
 - Street subject to street works (private tracks)
 - Points referred to in Schedule 2 of the DCO

Project: **Norfolk Vanguard Offshore Wind Farm** Report: **Development Consent Order**

Title: **2.4 Works plan (onshore) (sheet 11 of 42) (January 2019 Revision)**

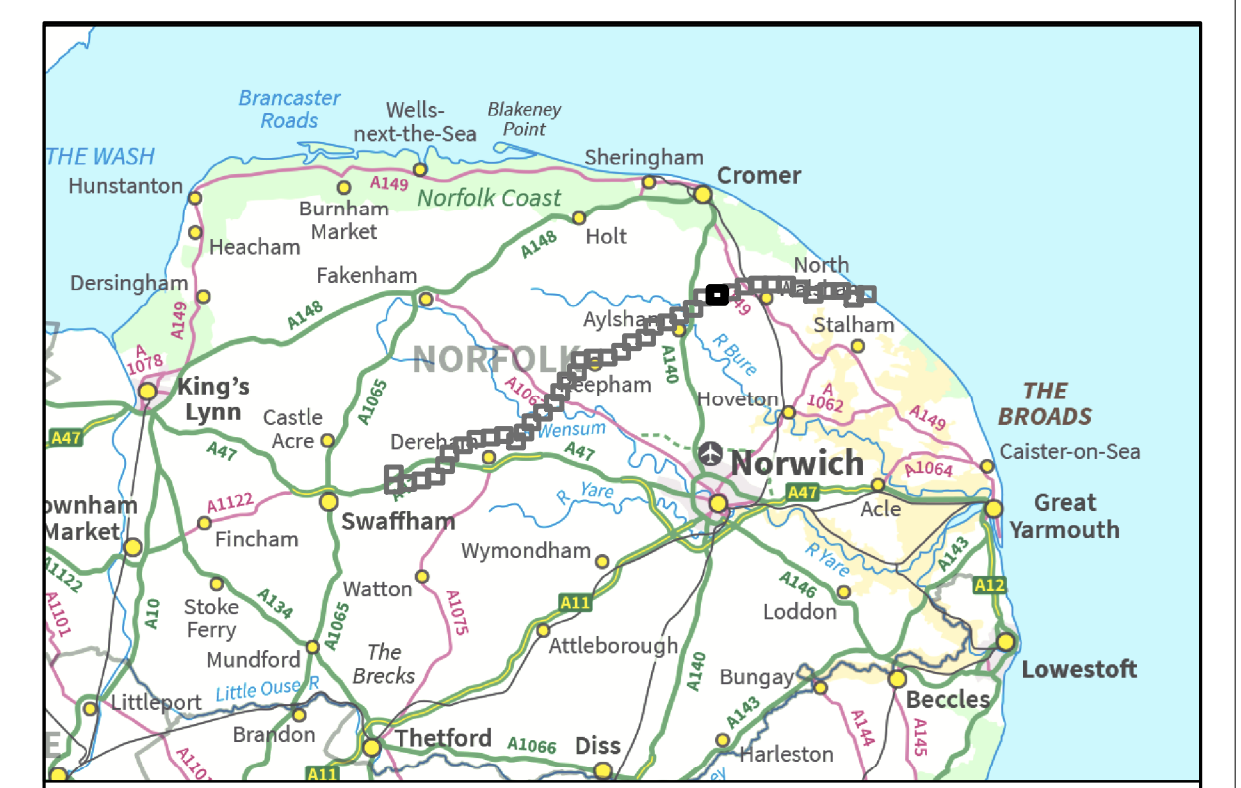
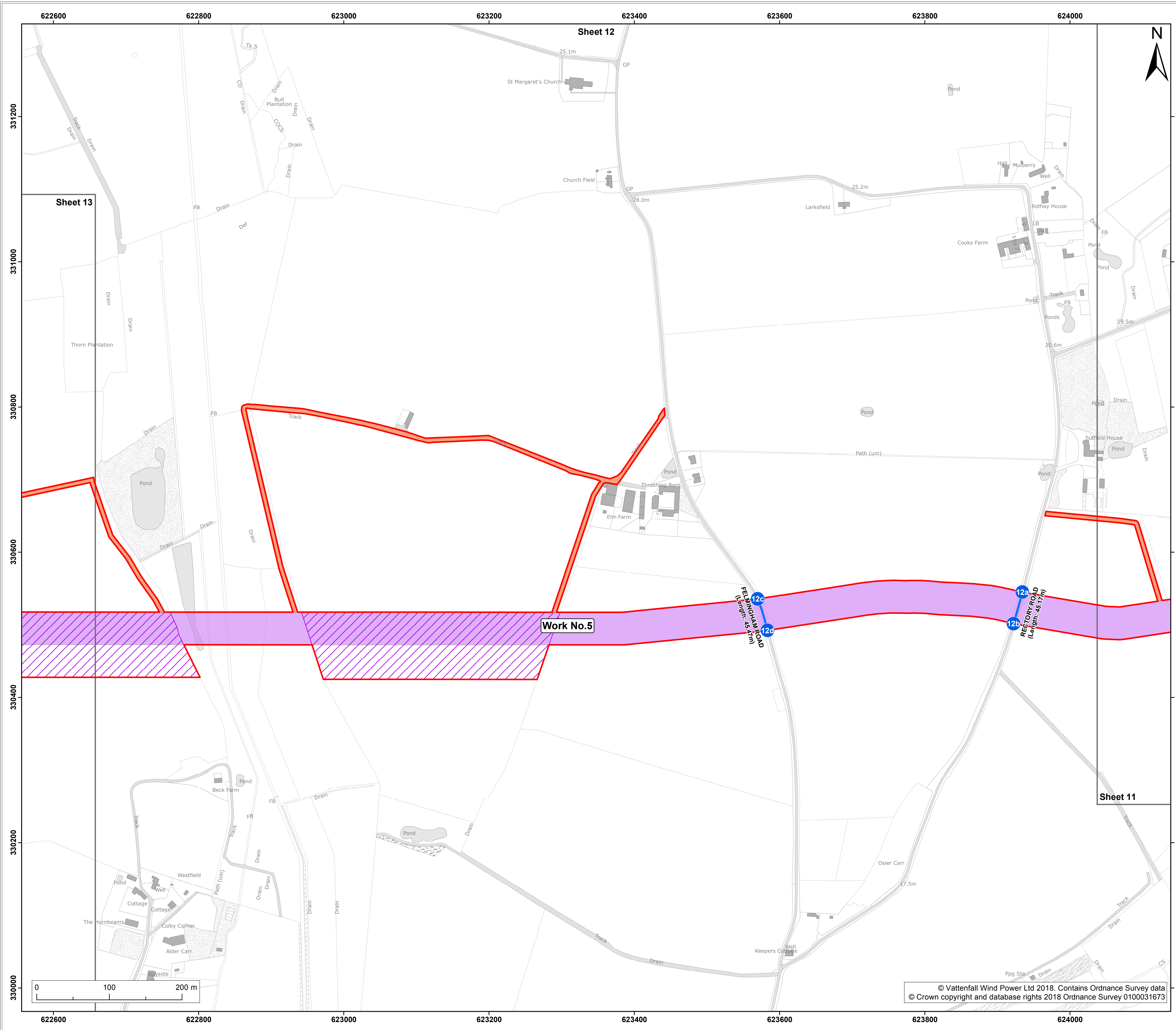
Doc Ref:	APFP Ref:	Drawing No:			
2.4.2	5(2)(j)	PB4476-006-000-005			
Revision:	Date:	Drawn:	Checked:	Size:	Scale:
08	07/01/2019	LB	GK	A1	1:2,500
07	18/12/2018	LB	GK	A1	1:2,500

Co-ordinate system: **British National Grid** EPSG: **27700**



© Vattenfall Wind Power Ltd 2018. Contains Ordnance Survey data © Crown copyright and database rights 2018 Ordnance Survey 0100031673





- Legend:**
- Order limits
 - Sheet boundary
 - Work No.5
- Additional land to be used in connection with construction or maintenance of the works**
- Trenchless crossing zone
 - Site side access
- Street subject to street works (streets)
- Points referred to in Schedule 2 of the DCO

Project: **Norfolk Vanguard Offshore Wind Farm** Report: **Development Consent Order**

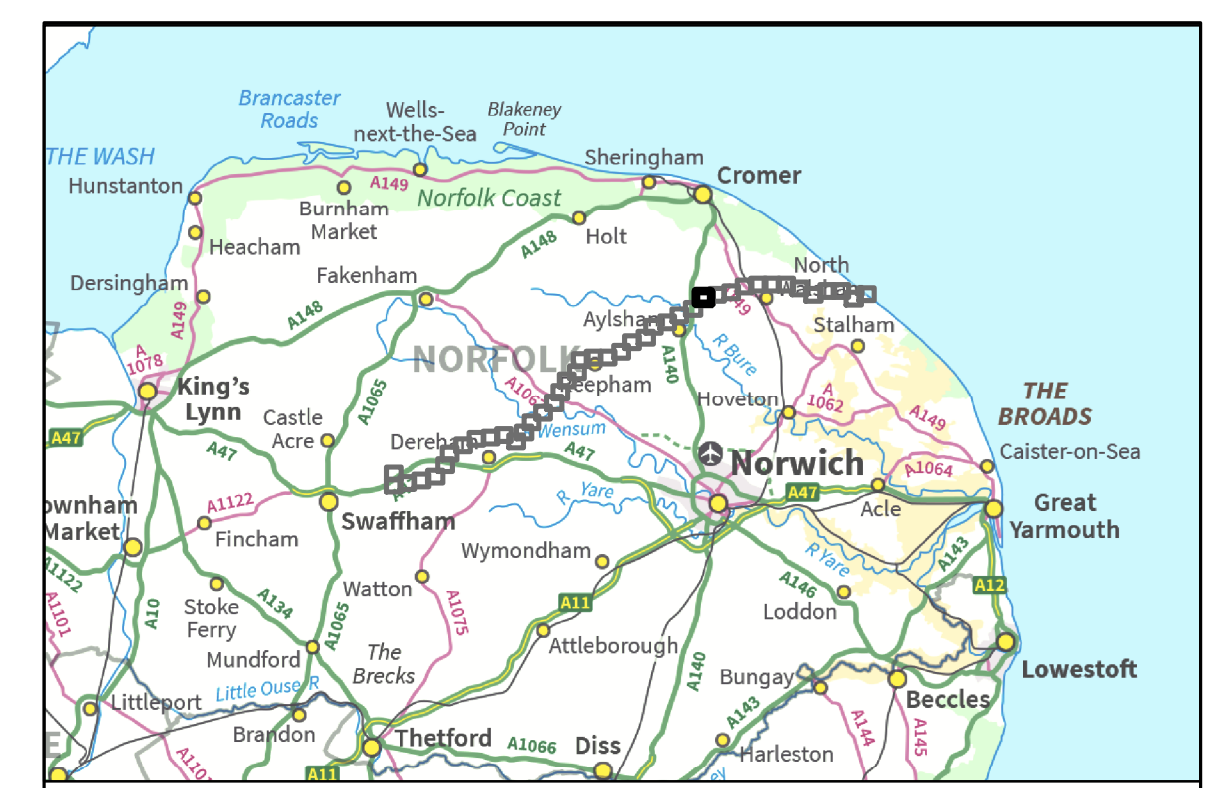
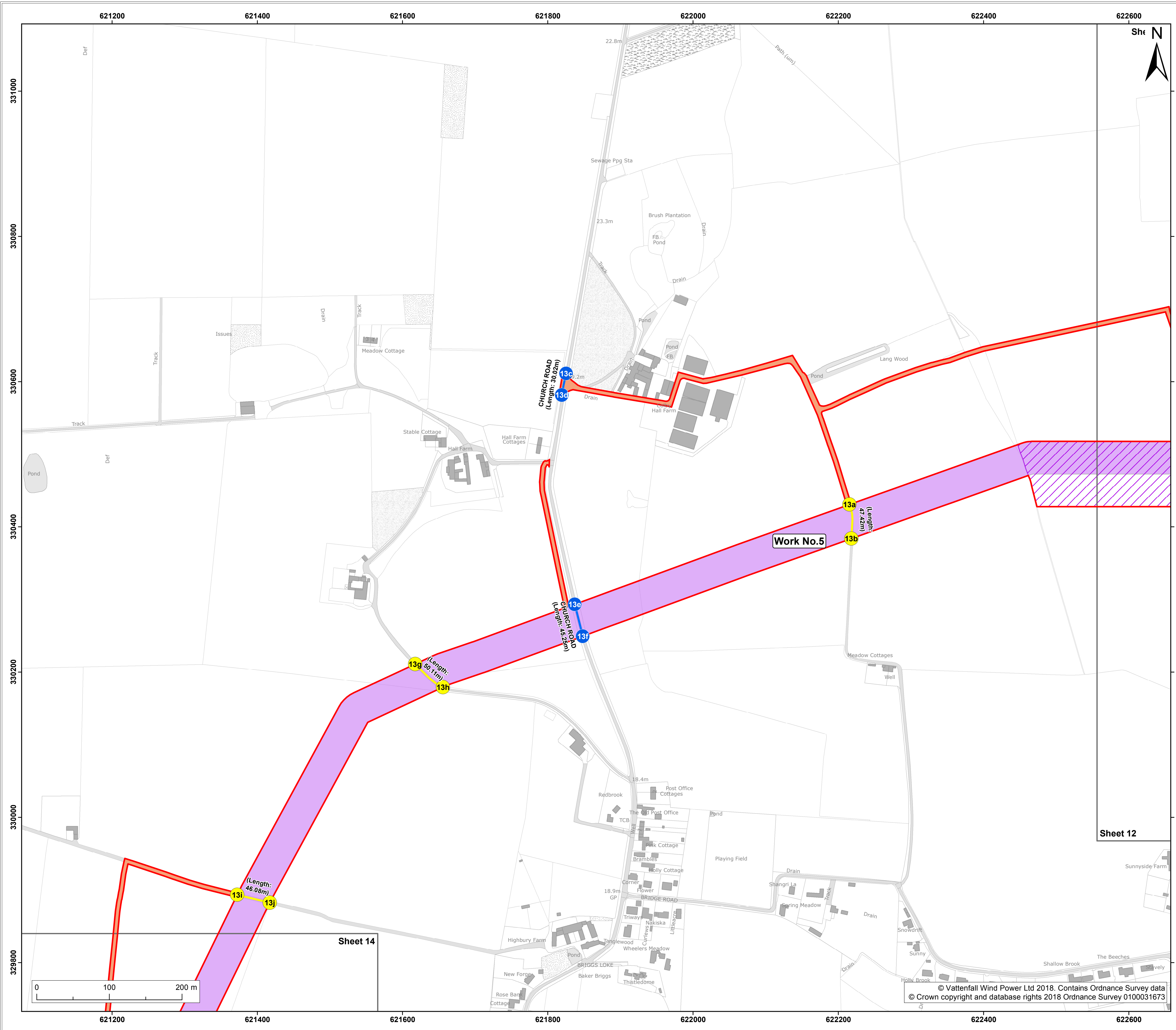
Title: **2.4 Works plan (onshore) (sheet 12 of 42) (January 2019 Revision)**

Doc Ref: 2.4.2	APFP Ref: 5(2)(j)	Drawing No: PB4476-006-000-005			
Revision: 08	Date: 07/01/2019	Drawn: LB	Checked: GK	Size: A1	Scale: 1:2,500
Revision: 07	Date: 18/12/2018	Drawn: LB	Checked: GK	Size: A1	Scale: 1:2,500

Co-ordinate system: **British National Grid** EPSG: **27700**



© Vattenfall Wind Power Ltd 2018. Contains Ordnance Survey data © Crown copyright and database rights 2018 Ordnance Survey 0100031673



- Legend:**
- Order limits
 - Sheet boundary
 - Work No.5
- Additional land to be used in connection with construction or maintenance of the works**
- Trenchless crossing zone
 - Site side access
- Street subject to street works (streets)**
- Street subject to street works (streets)
 - Points referred to in Schedule 2 of the DCO
- Street subject to street works (private tracks)**
- Street subject to street works (private tracks)
 - Points referred to in Schedule 2 of the DCO

Project: **Norfolk Vanguard Offshore Wind Farm** Report: **Development Consent Order**

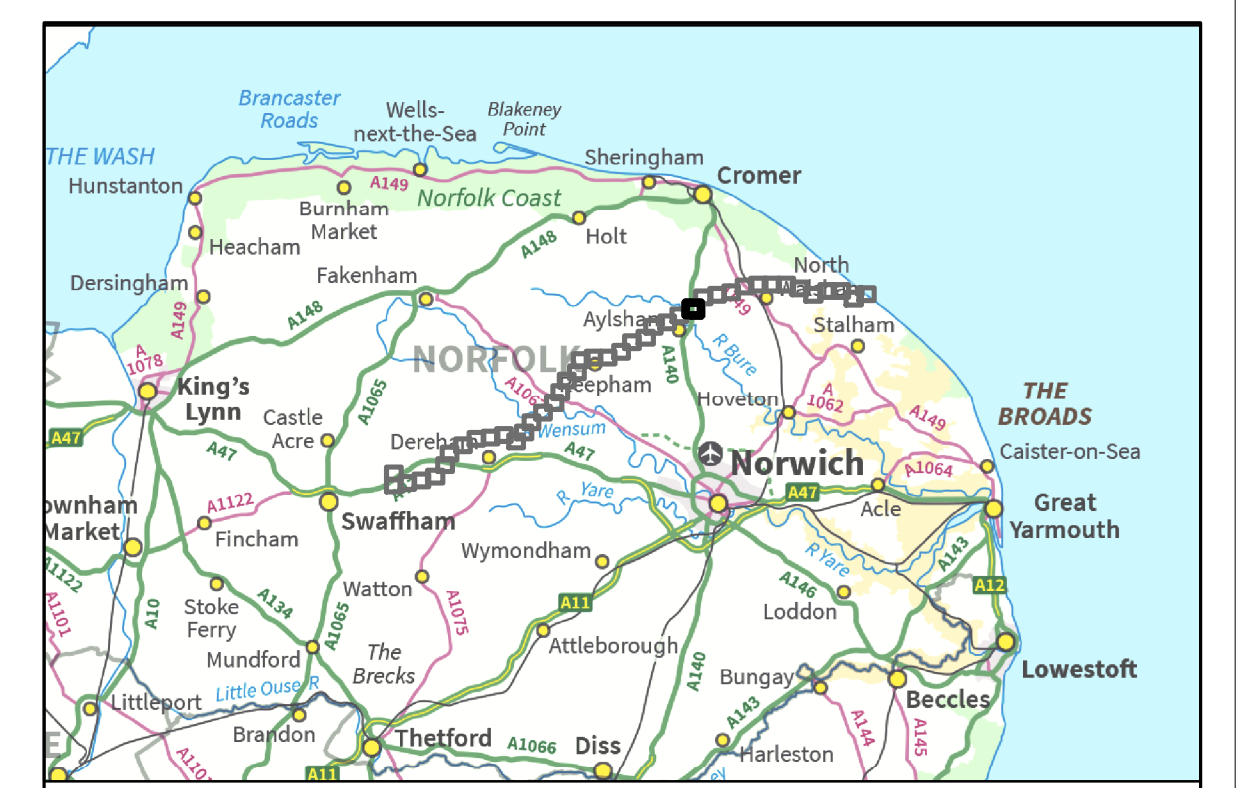
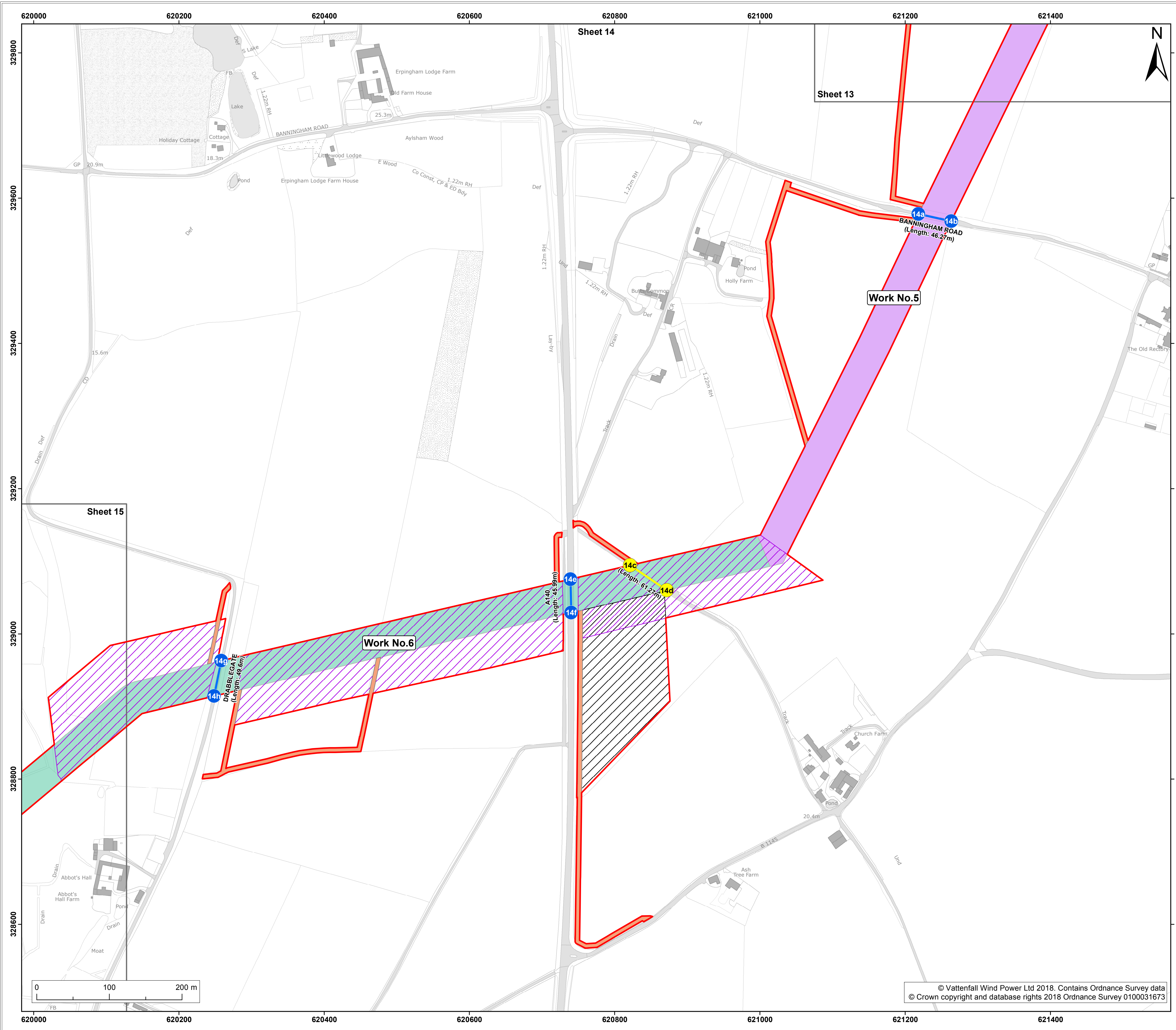
Title: **2.4 Works plan (onshore) (sheet 13 of 42) (January 2019 Revision)**

Doc Ref:	APFP Ref:	Drawing No:			
2.4.2	5(2)(j)	PB4476-006-000-005			
Revision:	Date:	Drawn:	Checked:	Size:	Scale:
08	07/01/2019	LB	GK	A1	1:2,500
07	18/12/2018	LB	GK	A1	1:2,500

Co-ordinate system: **British National Grid** EPSG: **27700**



© Vattenfall Wind Power Ltd 2018. Contains Ordnance Survey data
© Crown copyright and database rights 2018 Ordnance Survey 0100031673



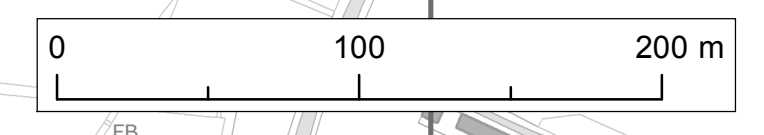
- Legend:**
- Order limits
 - Sheet boundary
 - Work No.5
 - Work No.6
- Additional land to be used in connection with construction or maintenance of the works**
- Mobilisation zone
 - Trenchless crossing zone
 - Site side access
- Street subject to street works (streets)
 - Points referred to in Schedule 2 of the DCO
 - Street subject to street works (private tracks)
 - Points referred to in Schedule 2 of the DCO

Project: **Norfolk Vanguard Offshore Wind Farm** Report: **Development Consent Order**

Title: **2.4 Works plan (onshore) (sheet 14 of 42) (January 2019 Revision)**

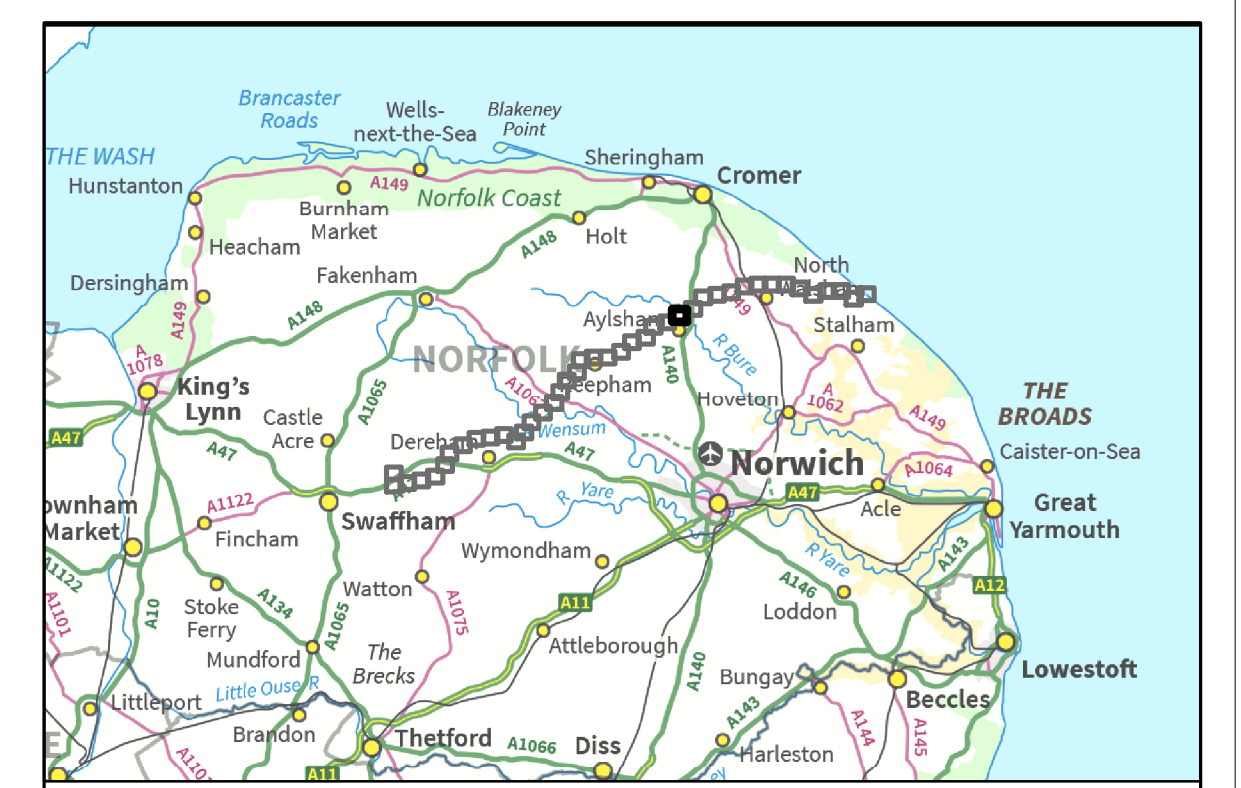
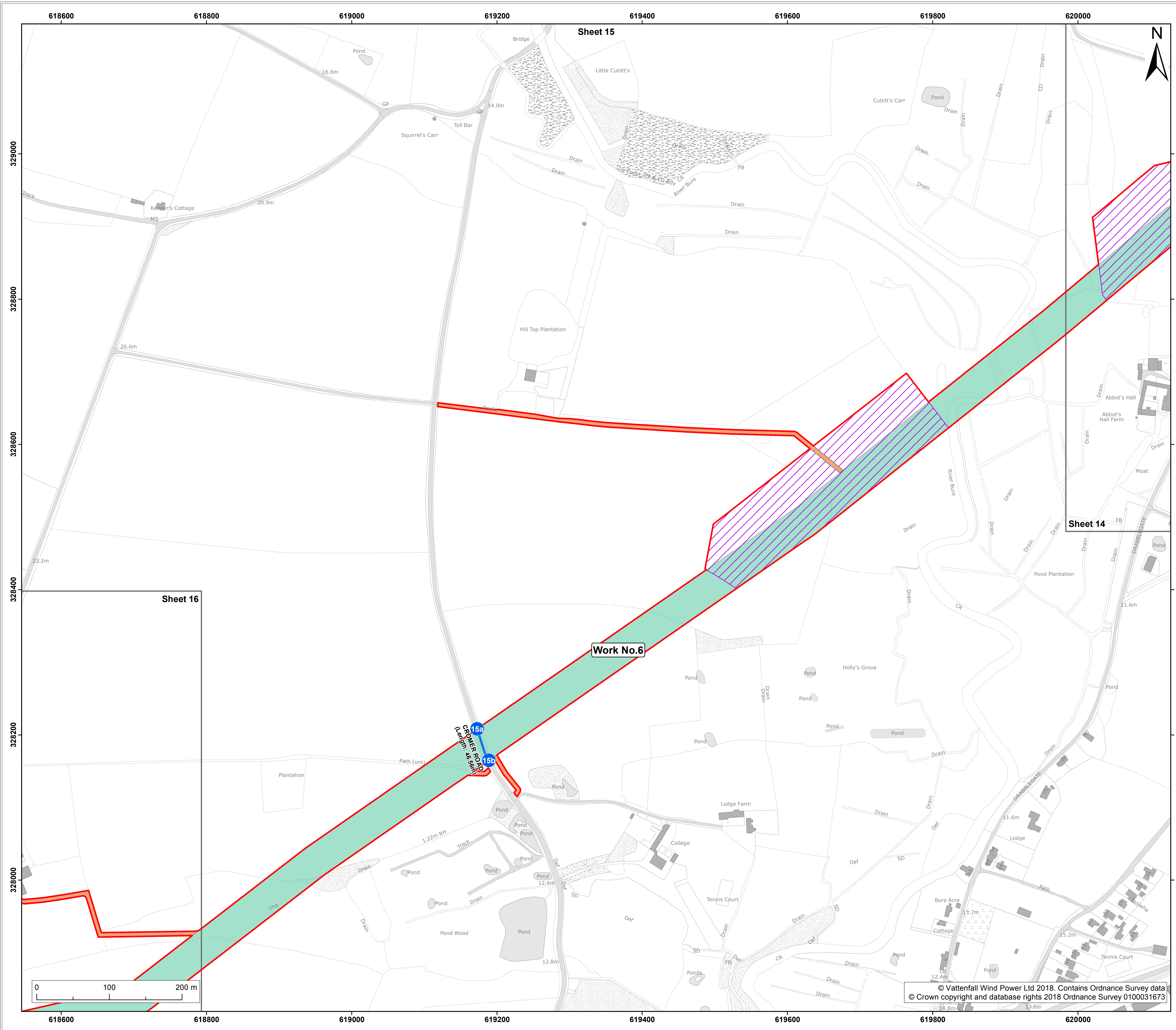
Doc Ref: 2.4.2	APFP Ref: 5(2)(j)	Drawing No: PB4476-006-000-005			
Revision: 08	Date: 07/01/2019	Drawn: LB	Checked: GK	Size: A1	Scale: 1:2,500
Revision: 07	Date: 18/12/2018	Drawn: LB	Checked: GK	Size: A1	Scale: 1:2,500

Co-ordinate system: British National Grid EPSG: 27700



© Vattenfall Wind Power Ltd 2018. Contains Ordnance Survey data
© Crown copyright and database rights 2018 Ordnance Survey 0100031673





- Legend:**
- Order limits
 - Sheet boundary
 - Work No.6
- Additional land to be used in connection with construction or maintenance of the works**
- Trenchless crossing zone
 - Site side access
- Street subject to street works (streets)
- Points referred to in Schedule 2 of the DCO

Project: **Norfolk Vanguard Offshore Wind Farm** Report: **Development Consent Order**

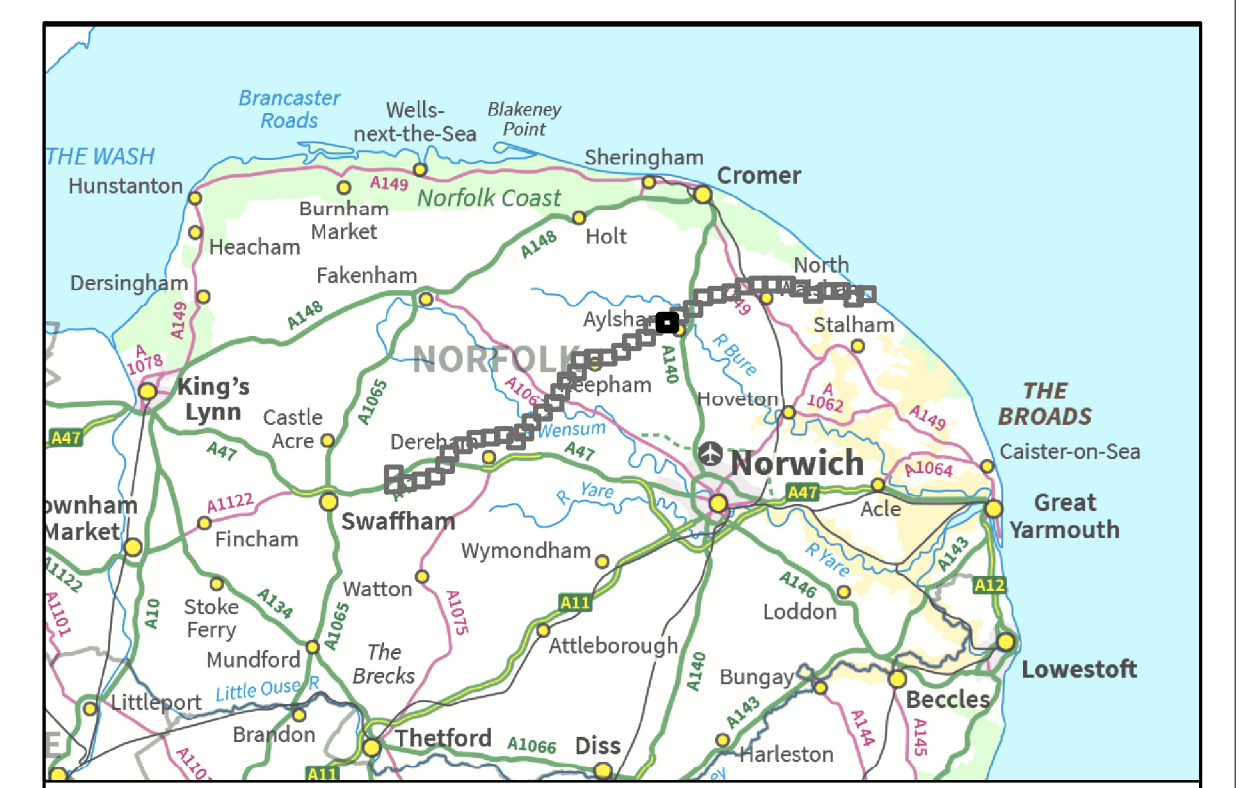
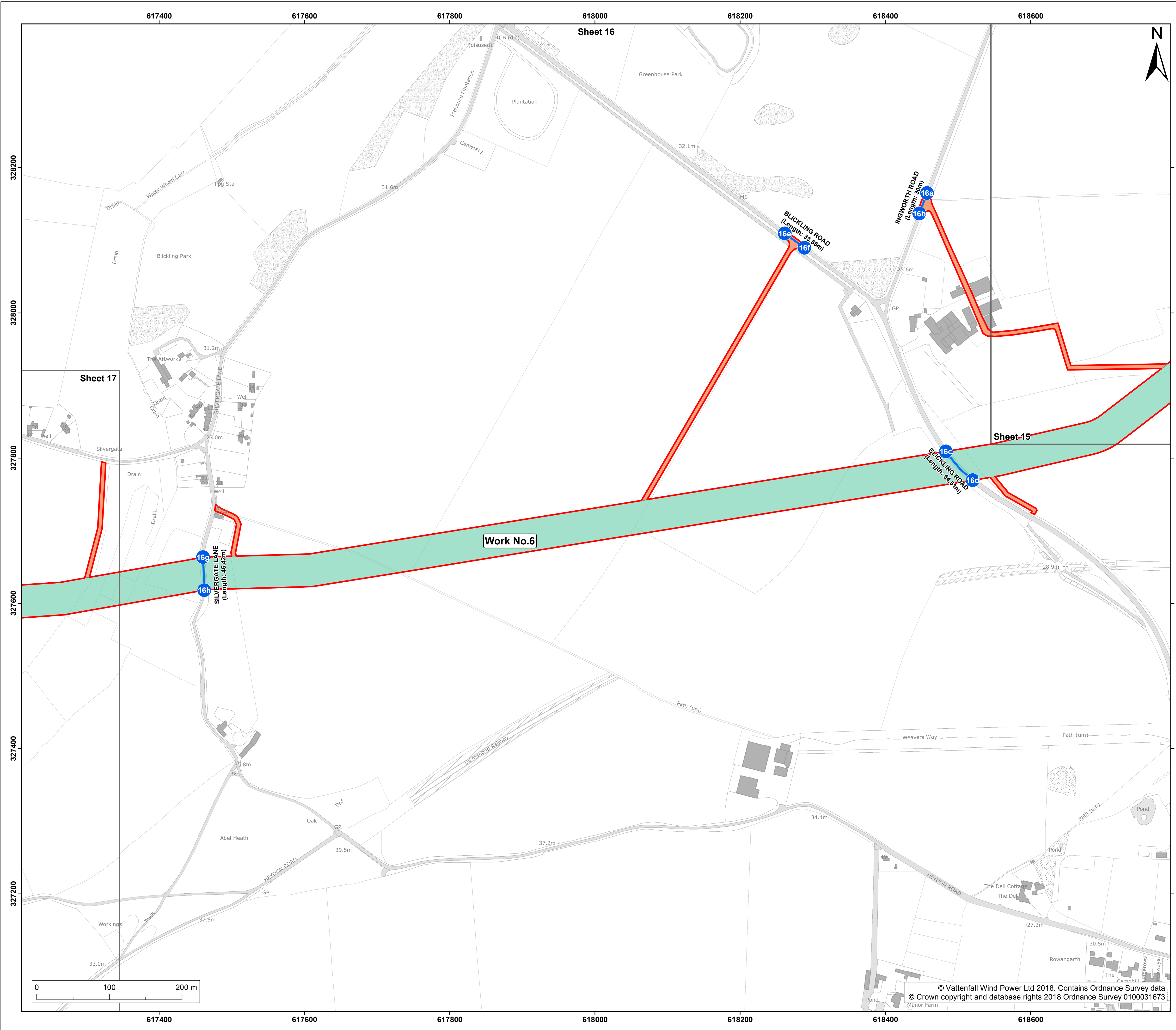
Title: **2.4 Works plan (onshore) (sheet 15 of 42) (January 2019 Revision)**

Doc Ref: 2.4.2	APFP Ref: 5(2)(j)	Drawing No: PB4476-006-000-005			
Revision: 08	Date: 07/01/2019	Drawn: LB	Checked: GK	Size: A1	Scale: 1:2,500
	07	18/12/2018	LB	GK	A1 1:2,500

Co-ordinate system: **British National Grid** EPSG: **27700**

© Vattenfall Wind Power Ltd 2018. Contains Ordnance Survey data © Crown copyright and database rights 2018 Ordnance Survey 0100031673





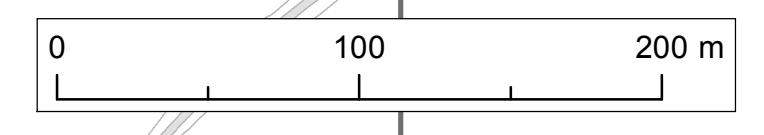
- Legend:**
- Order limits
 - Sheet boundary
 - Work No.6
- Additional land to be used in connection with construction or maintenance of the works**
- Site side access
 - Street subject to street works (streets)
 - Points referred to in Schedule 2 of the DCO

Project: **Norfolk Vanguard Offshore Wind Farm** Report: **Development Consent Order**

Title: **2.4 Works plan (onshore) (sheet 16 of 42) (January 2019 Revision)**

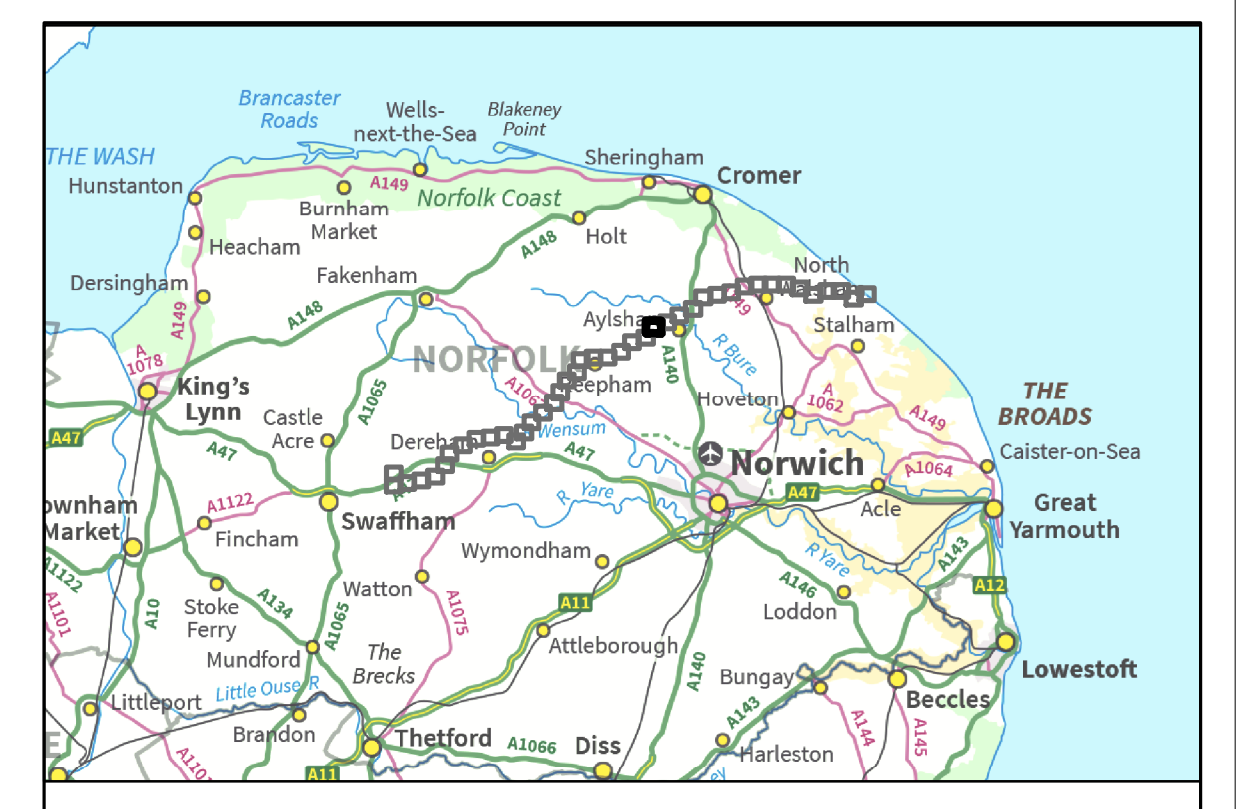
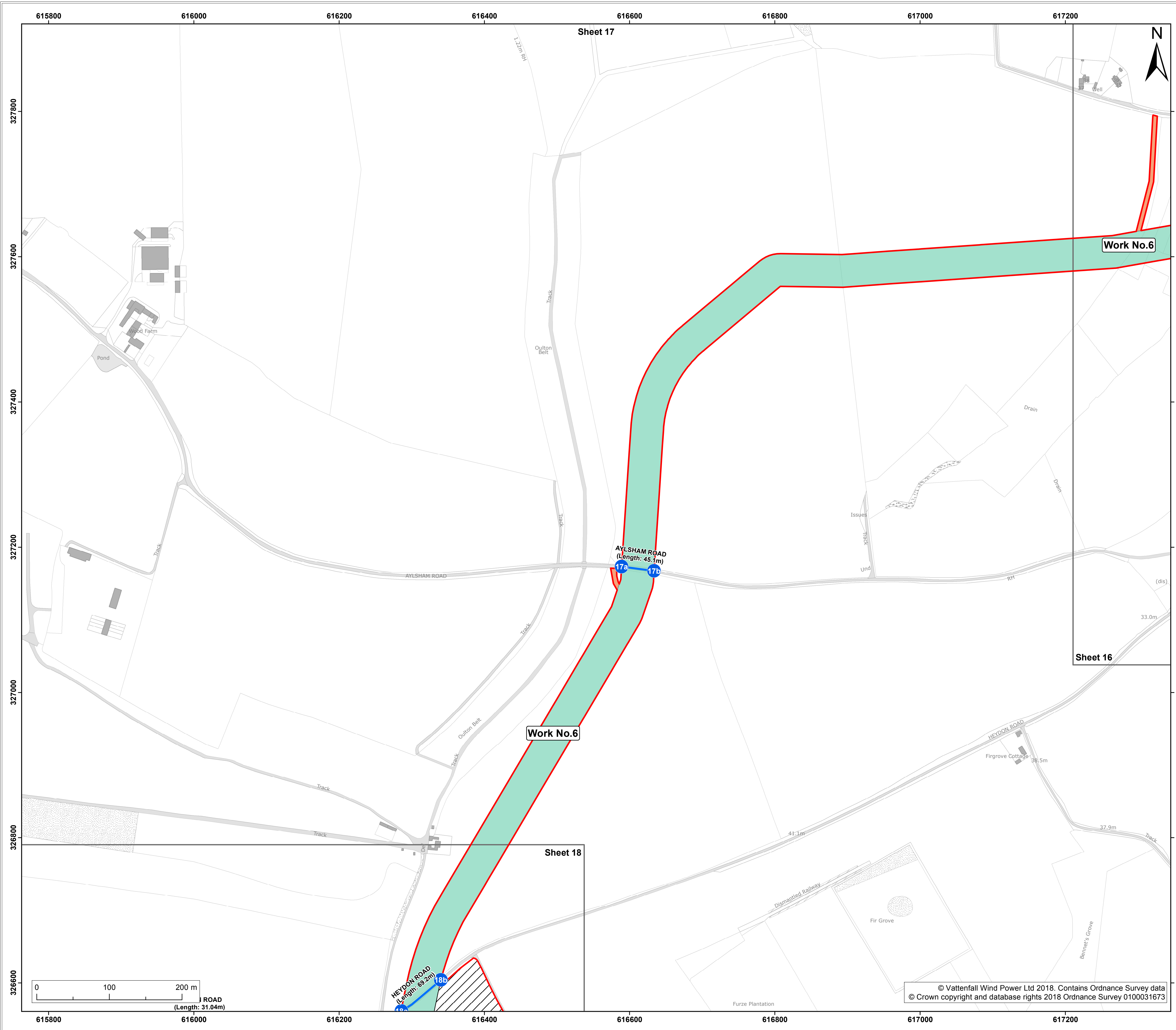
Doc Ref: 2.4.2	APFP Ref: 5(2)(j)	Drawing No: PB4476-006-000-005			
Revision: 08	Date: 07/01/2019	Drawn: LB	Checked: GK	Size: A1	Scale: 1:2,500
Revision: 07	Date: 18/12/2018	Drawn: LB	Checked: GK	Size: A1	Scale: 1:2,500

Co-ordinate system: **British National Grid** EPSG: **27700**



© Vattenfall Wind Power Ltd 2018. Contains Ordnance Survey data © Crown copyright and database rights 2018 Ordnance Survey 0100031673





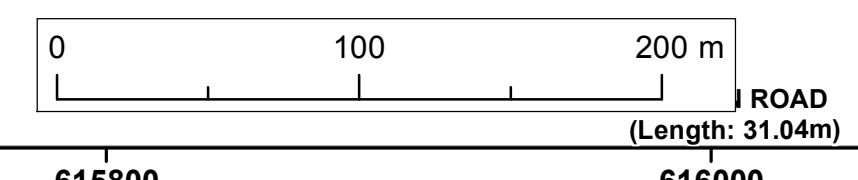
- Legend:**
- Order limits
 - Sheet boundary
 - Work No.6
- Additional land to be used in connection with construction or maintenance of the works**
- Mobilisation zone
 - Site side access
- Street subject to street works (streets)
- Points referred to in Schedule 2 of the DCO

Project: **Norfolk Vanguard Offshore Wind Farm** Report: **Development Consent Order**

Title: **2.4 Works plan (onshore) (sheet 17 of 42) (January 2019 Revision)**

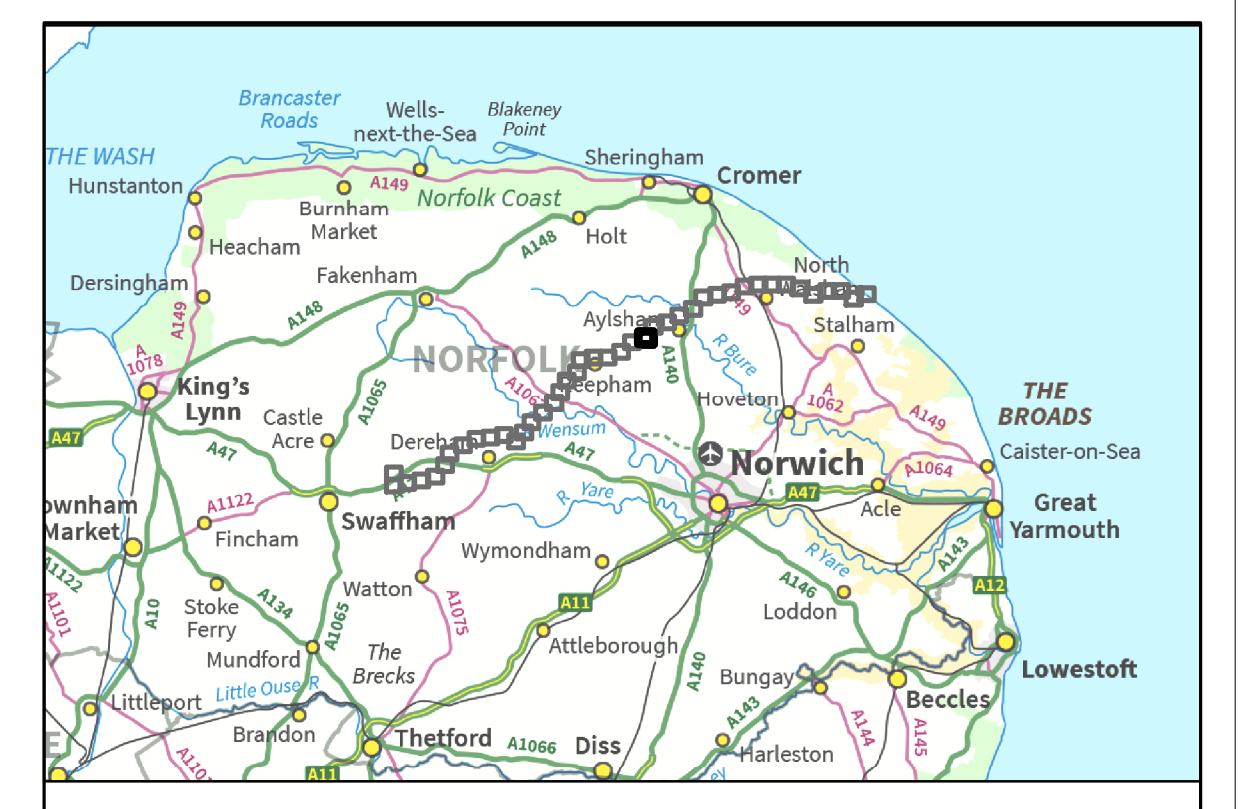
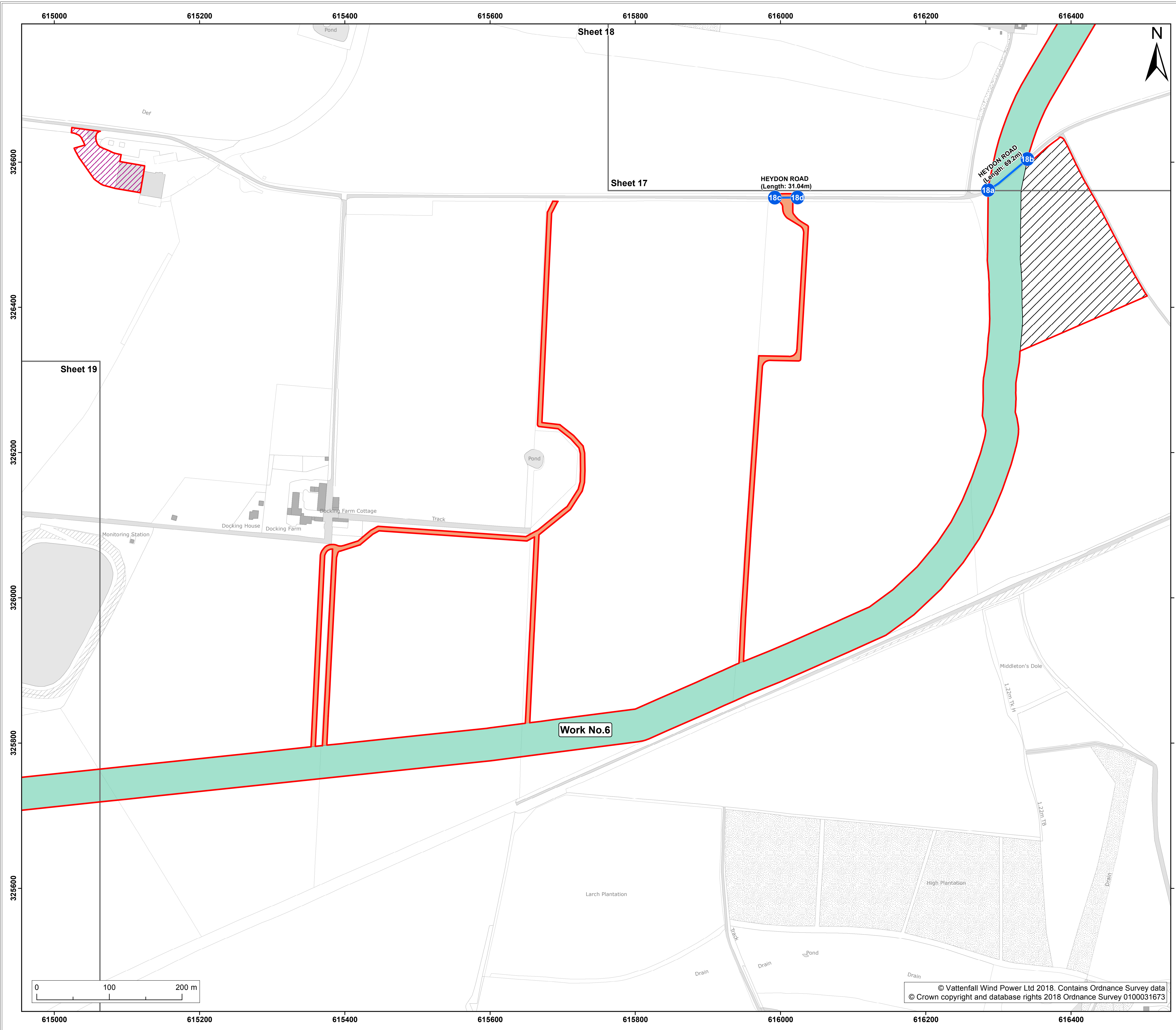
Doc Ref:	APFP Ref:	Drawing No:			
2.4.2	5(2)(j)	PB4476-006-000-005			
Revision:	Date:	Drawn:	Checked:	Size:	Scale:
08	07/01/2019	LB	GK	A1	1:2,500
07	18/12/2018	LB	GK	A1	1:2,500

Co-ordinate system: **British National Grid** EPSG: **27700**



© Vattenfall Wind Power Ltd 2018. Contains Ordnance Survey data © Crown copyright and database rights 2018 Ordnance Survey 0100031673





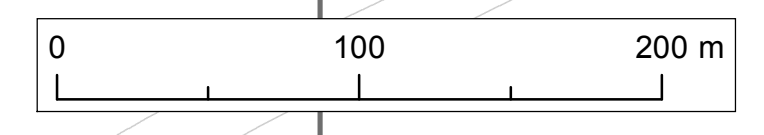
- Legend:**
- Order limits
 - Sheet boundary
 - Work No.6
- Additional land to be used in connection with construction or maintenance of the works**
- Cable logistics area
 - Mobilisation zone
 - Site side access
- Street subject to street works (streets)
- Points referred to in Schedule 2 of the DCO

Project: **Norfolk Vanguard Offshore Wind Farm** Report: **Development Consent Order**

Title: **2.4 Works plan (onshore) (sheet 18 of 42) (January 2019 Revision)**

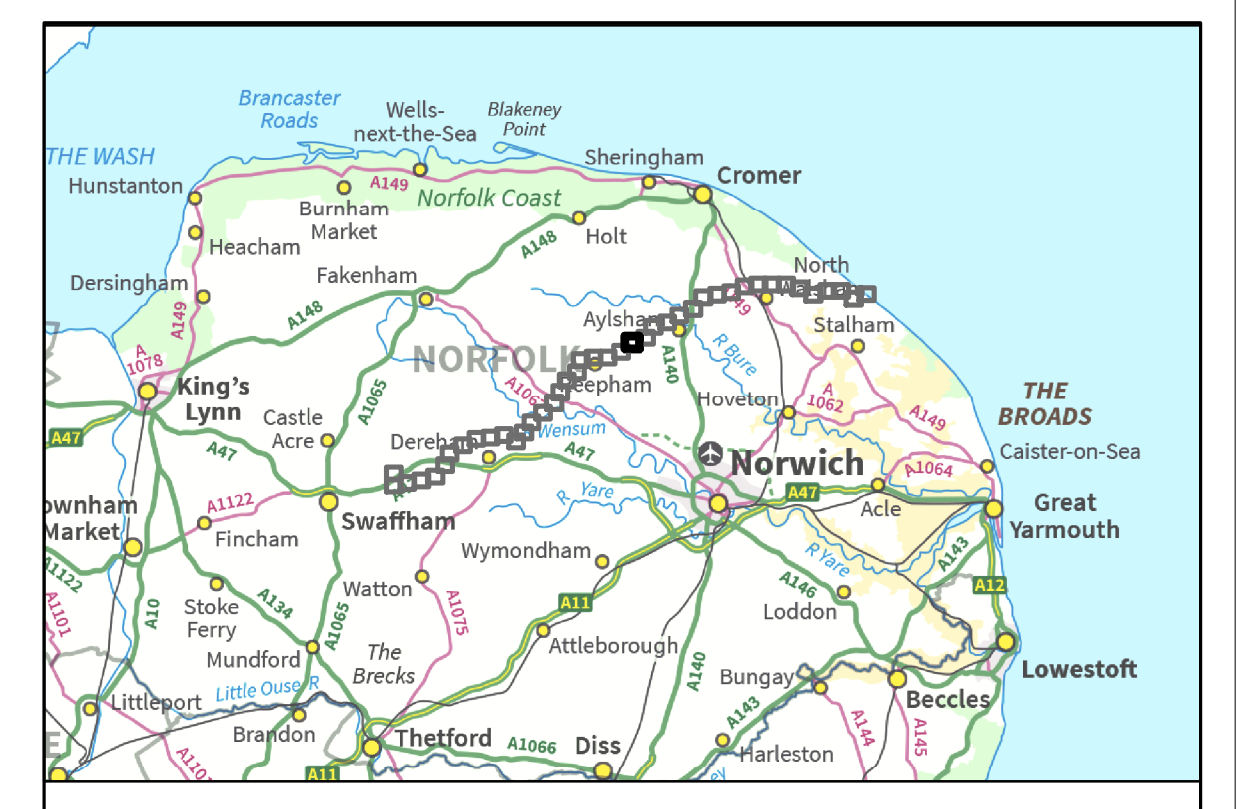
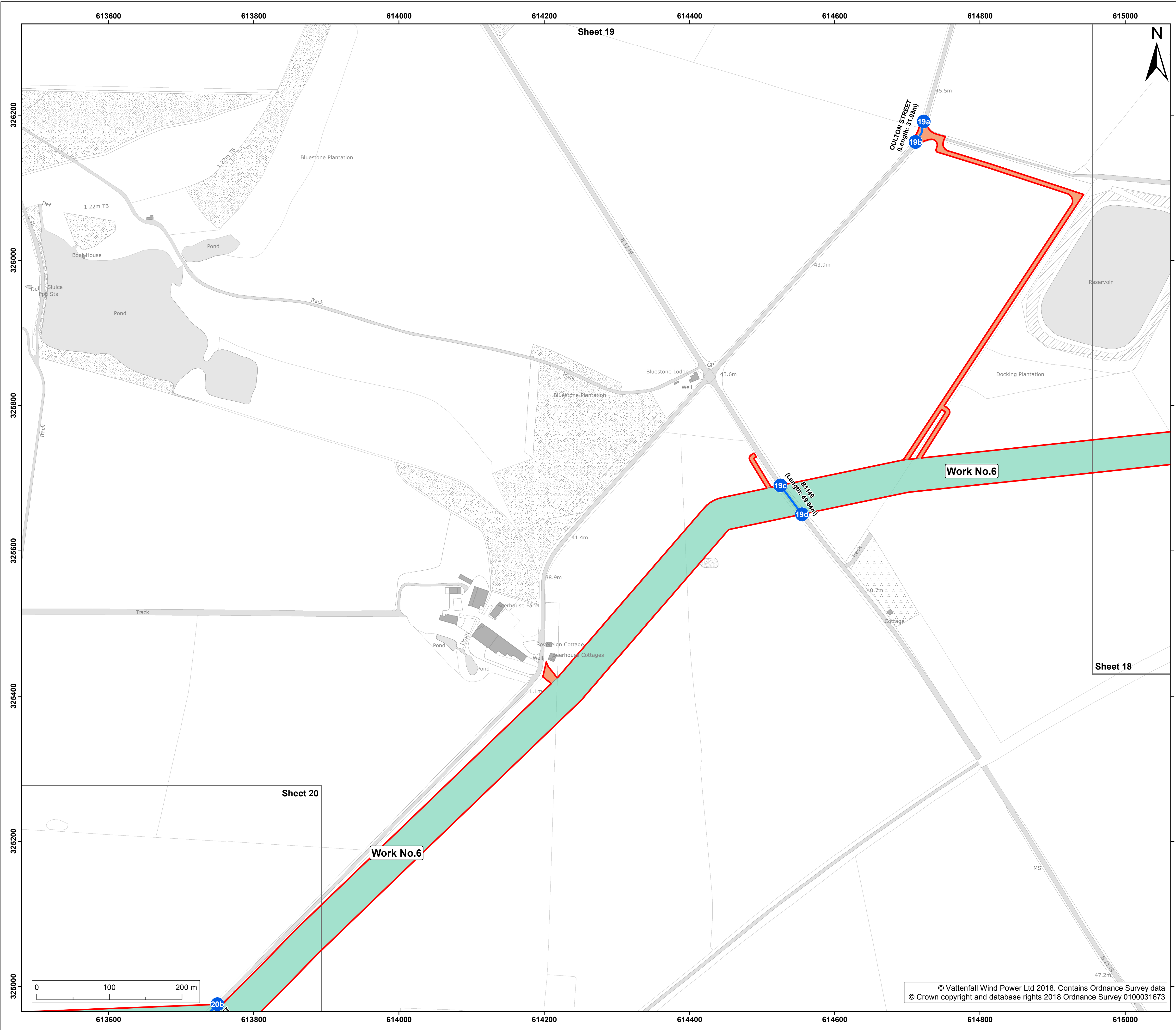
Doc Ref:	APFP Ref:	Drawing No:			
2.4.2	5(2)(j)	PB4476-006-000-005			
Revision:	Date:	Drawn:	Checked:	Size:	Scale:
08	07/01/2019	LB	GK	A1	1:2,500
07	18/12/2018	LB	GK	A1	1:2,500

Co-ordinate system: British National Grid EPSG: 27700



© Vattenfall Wind Power Ltd 2018. Contains Ordnance Survey data © Crown copyright and database rights 2018 Ordnance Survey 0100031673





- Legend:**
- Order limits
 - Sheet boundary
 - Work No.6
- Additional land to be used in connection with construction or maintenance of the works**
- Site side access
- Street subject to street works (streets)
- 19a Points referred to in Schedule 2 of the DCO

Project: **Norfolk Vanguard Offshore Wind Farm** Report: **Development Consent Order**

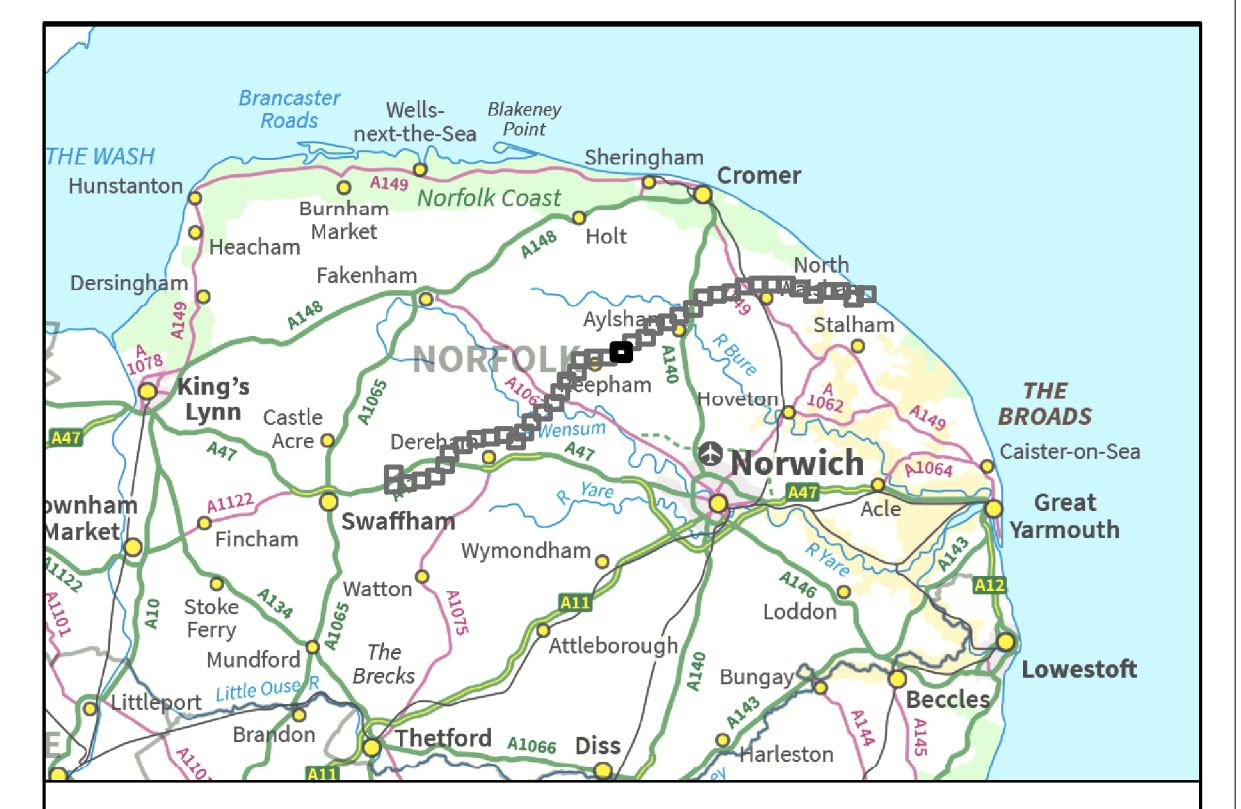
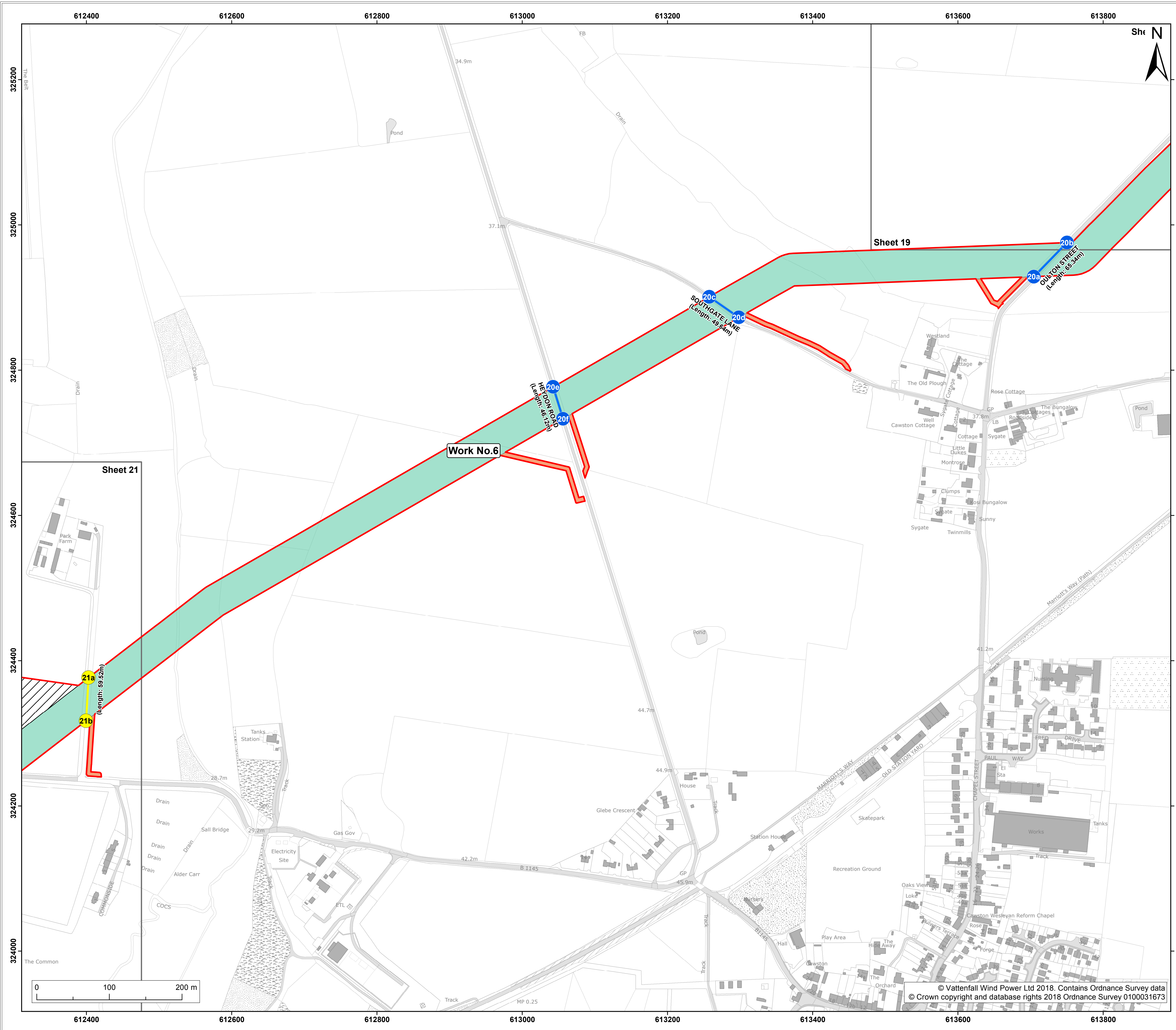
Title: **2.4 Works plan (onshore) (sheet 19 of 42) (January 2019 Revision)**

Doc Ref: 2.4.2	APFP Ref: 5(2)(j)	Drawing No: PB4476-006-000-005			
Revision: 08	Date: 07/01/2019	Drawn: LB	Checked: GK	Size: A1	Scale: 1:2,500
Revision: 07	Date: 18/12/2018	Drawn: LB	Checked: GK	Size: A1	Scale: 1:2,500

Co-ordinate system: British National Grid EPSG: 27700



© Vattenfall Wind Power Ltd 2018. Contains Ordnance Survey data
© Crown copyright and database rights 2018 Ordnance Survey 0100031673



Legend:

- Order limits
- Sheet boundary
- Work No.6

Additional land to be used in connection with construction or maintenance of the works

- Mobilisation zone
- Site side access

Street subject to street works (streets)

- Points referred to in Schedule 2 of the DCO

Street subject to street works (private tracks)

- Points referred to in Schedule 2 of the DCO

Project: Norfolk Vanguard Offshore Wind Farm
 Report: Development Consent Order

Title: 2.4 Works plan (onshore) (sheet 20 of 42) (January 2019 Revision)

Doc Ref: 2.4.2	APFP Ref: 5(2)(j)	Drawing No: PB4476-006-000-005
Revision: 08	Date: 07/01/2019	Drawn: LB, Checked: GK, Size: A1, Scale: 1:2,500
Revision: 07	Date: 18/12/2018	Drawn: LB, Checked: GK, Size: A1, Scale: 1:2,500

Co-ordinate system: British National Grid EPSG: 27700

VATTENFALL **Royal HaskoningDHV**
 Enhancing Society Together

© Vattenfall Wind Power Ltd 2018. Contains Ordnance Survey data © Crown copyright and database rights 2018 Ordnance Survey 0100031673

Norfolk Vanguard Offshore Wind Farm

Works Plan

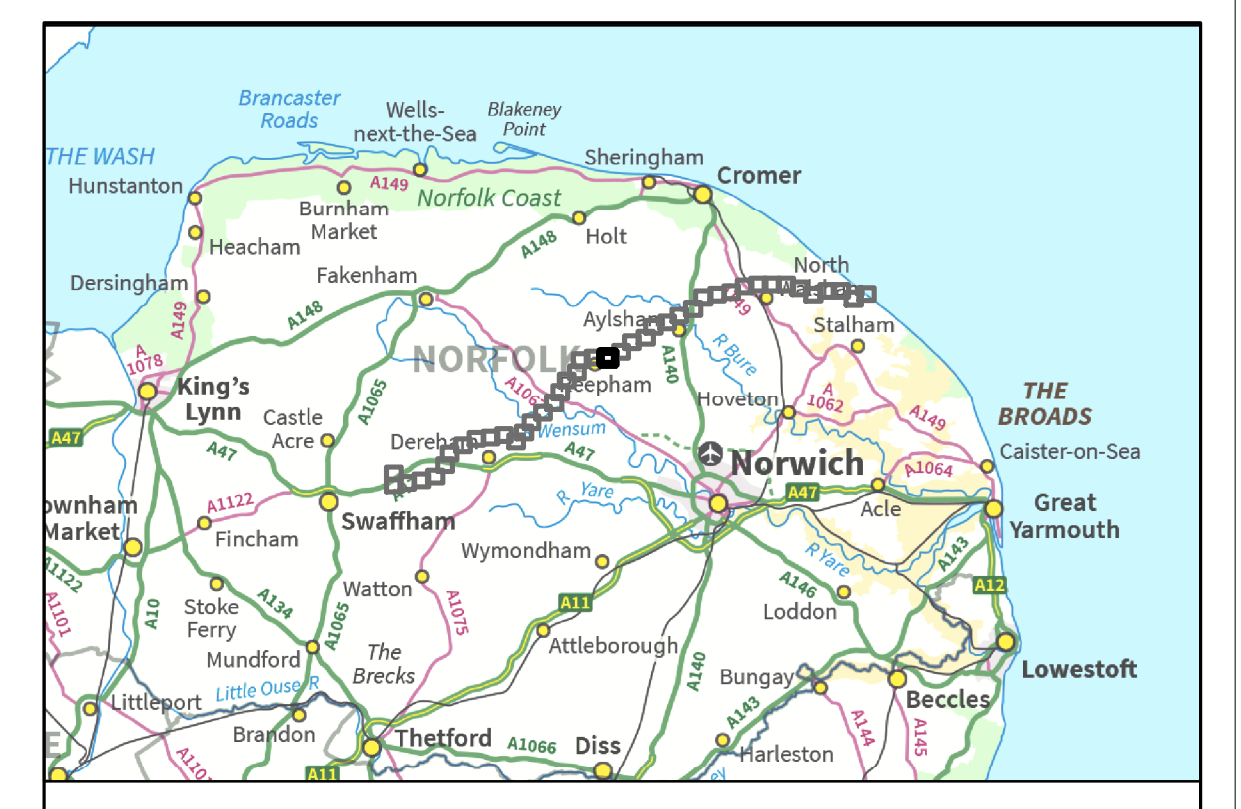
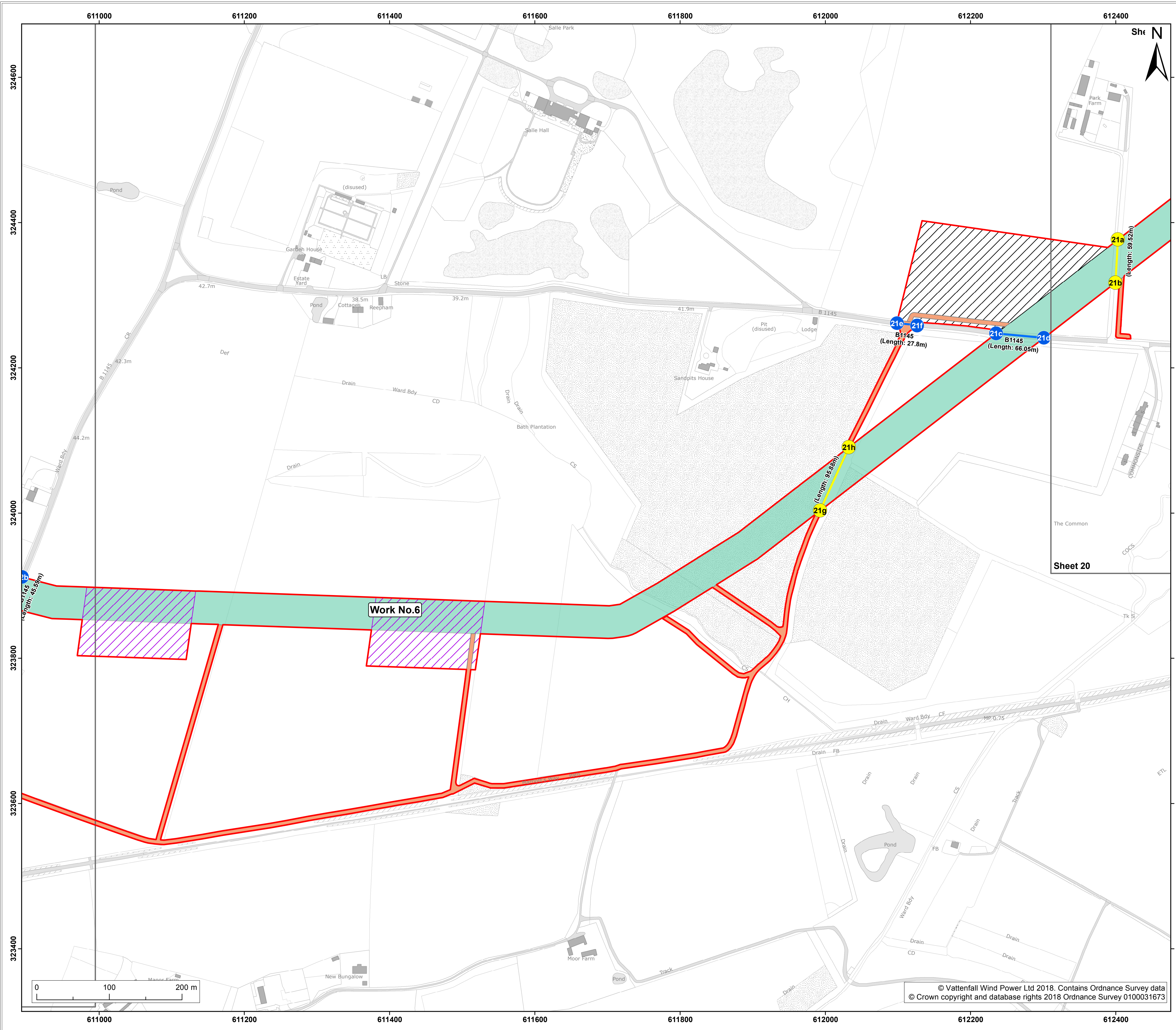
Part 3 of 4

Applicant: Norfolk Vanguard Limited
Document Reference: 2.4
Deadline 2

Date: January 2019
Revision: Version 2

Photo: Kentish Flats Offshore Wind Farm





Legend:

- Order limits
- Sheet boundary
- Work No.6

Additional land to be used in connection with construction or maintenance of the works

- Mobilisation zone
- Trenchless crossing zone
- Site side access

- Street subject to street works (streets)
- Points referred to in Schedule 2 of the DCO
- Street subject to street works (private tracks)
- Points referred to in Schedule 2 of the DCO

Project: **Norfolk Vanguard Offshore Wind Farm** Report: **Development Consent Order**

Title: **2.4 Works plan (onshore) (sheet 21 of 42) (January 2019 Revision)**

Doc Ref: 2.4.2	APFP Ref: 5(2)(j)	Drawing No: PB4476-006-000-005			
Revision: 08	Date: 07/01/2019	Drawn: LB	Checked: GK	Size: A1	Scale: 1:2,500
	07	18/12/2018	LB	GK	A1 1:2,500

Co-ordinate system: **British National Grid** EPSG: **27700**

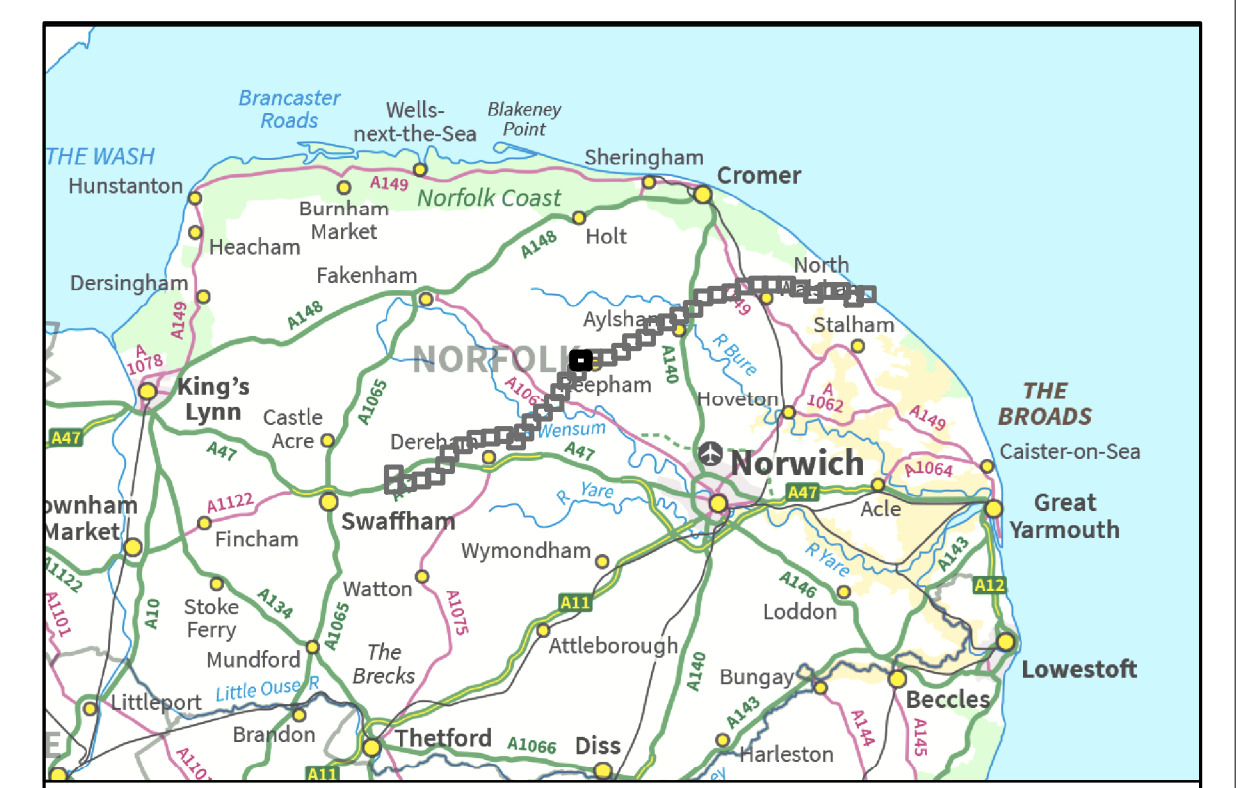
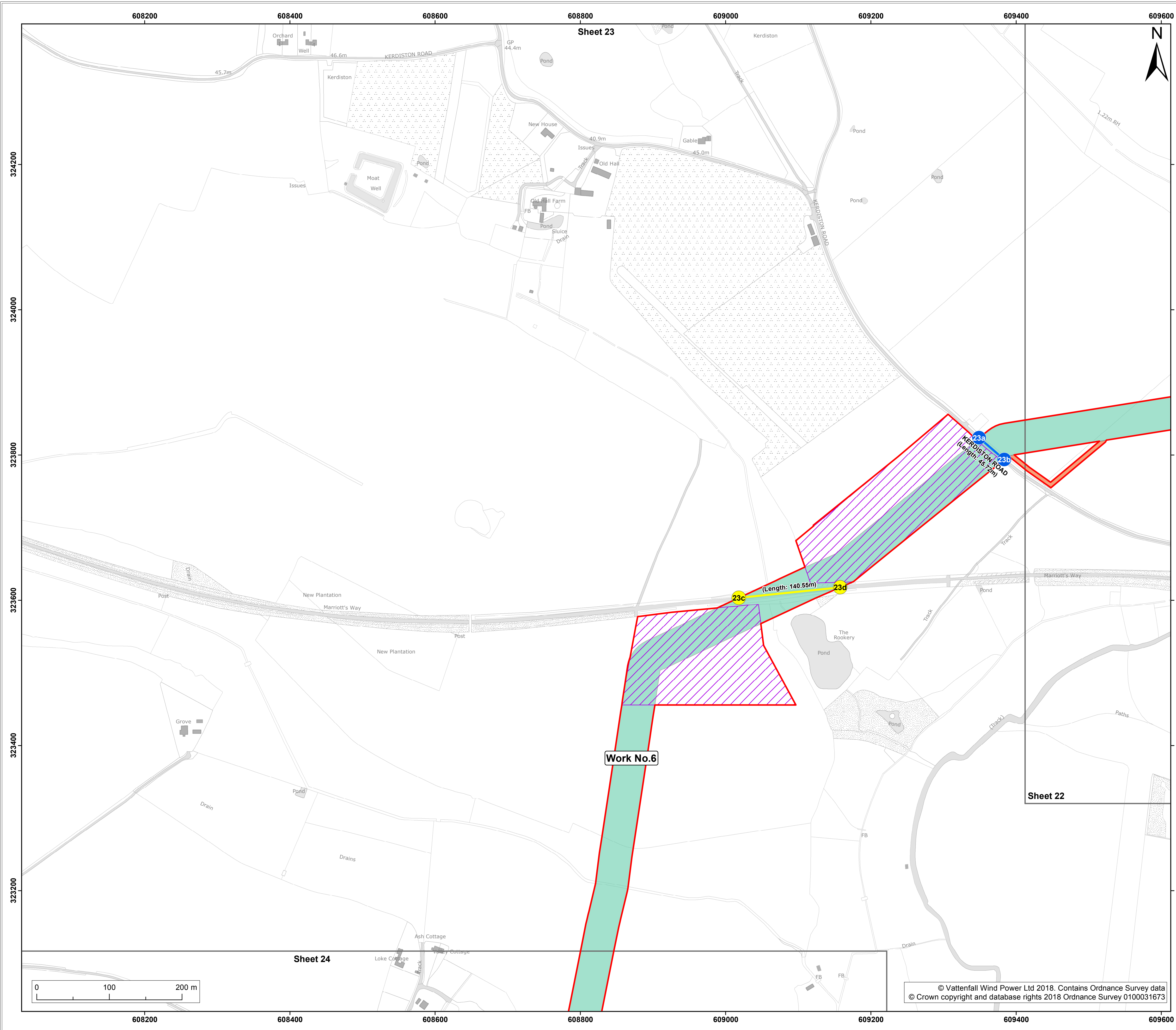


VATTENFALL



Royal HaskoningDHV
Enhancing Society Together

© Vattenfall Wind Power Ltd 2018. Contains Ordnance Survey data © Crown copyright and database rights 2018 Ordnance Survey 0100031673



- Legend:**
- Order limits
 - Sheet boundary
 - Work No.6
- Additional land to be used in connection with construction or maintenance of the works**
- Trenchless crossing zone
 - Site side access
- Street subject to street works (streets)
- Points referred to in Schedule 2 of the DCO
 - Street subject to street works (private tracks)
 - Points referred to in Schedule 2 of the DCO

Project: **Norfolk Vanguard Offshore Wind Farm** Report: **Development Consent Order**

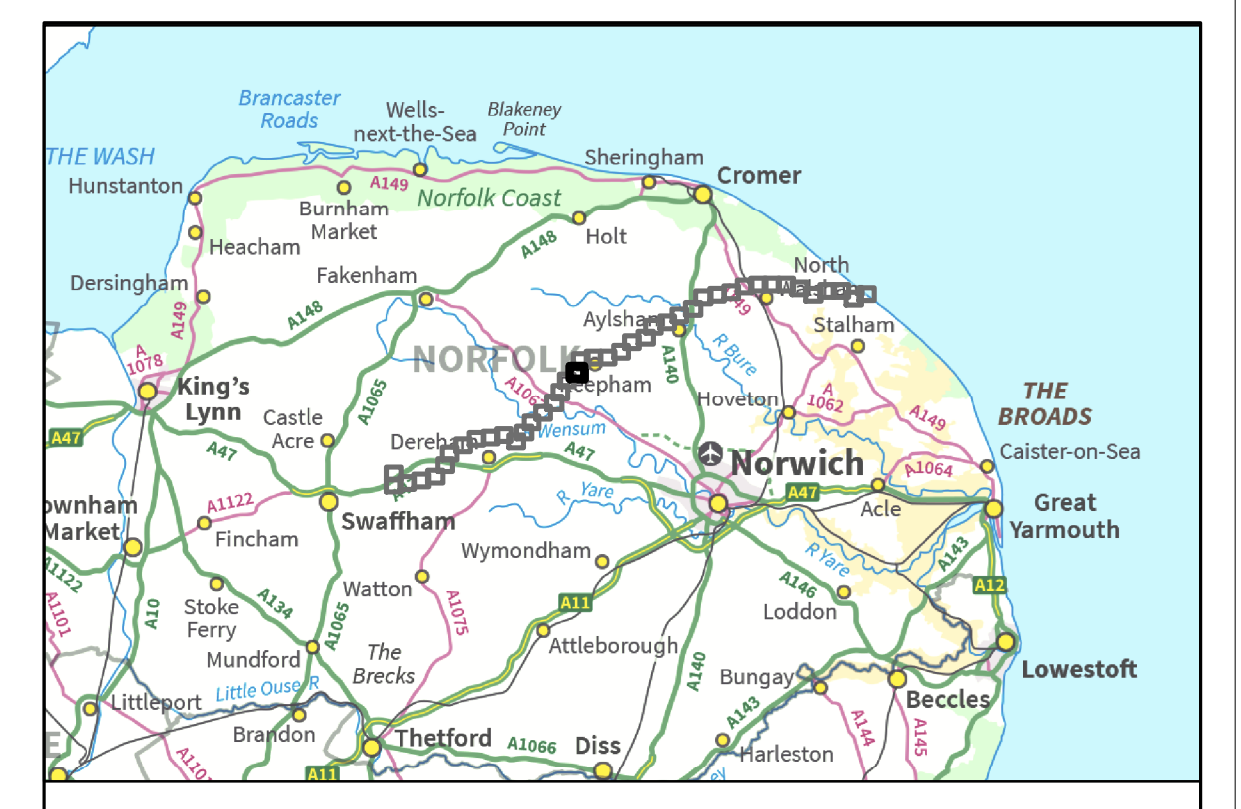
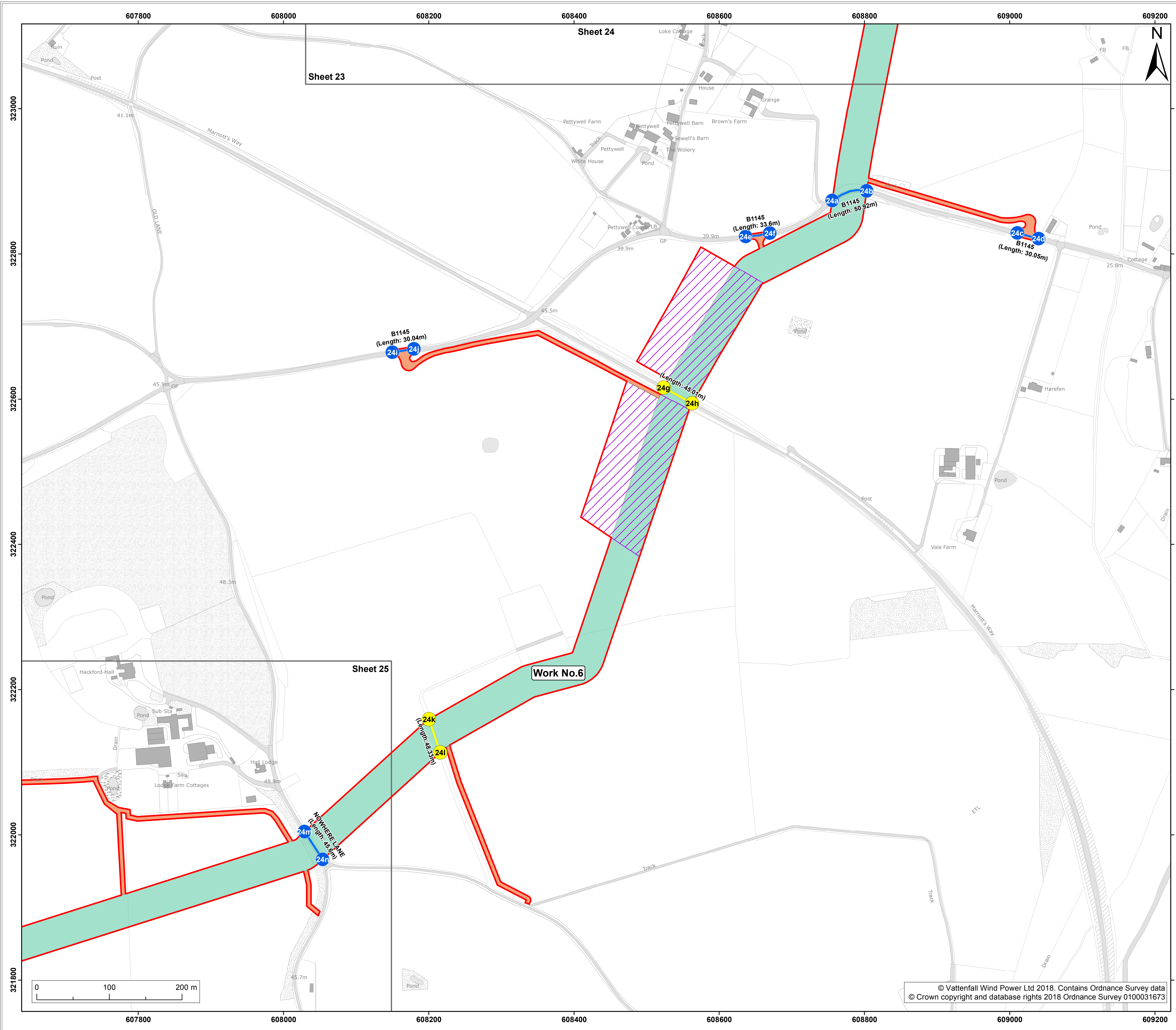
Title: **2.4 Works plan (onshore) (sheet 23 of 42) (January 2019 Revision)**

Doc Ref: 2.4.2	APFP Ref: 5(2)(j)	Drawing No: PB4476-006-000-005			
Revision: 08	Date: 07/01/2019	Drawn: LB	Checked: GK	Size: A1	Scale: 1:2,500
	07	18/12/2018	LB	GK	A1 1:2,500

Co-ordinate system: **British National Grid** EPSG: **27700**



© Vattenfall Wind Power Ltd 2018. Contains Ordnance Survey data © Crown copyright and database rights 2018 Ordnance Survey 0100031673



Legend:

- Order limits
- Sheet boundary
- Work No.6

Additional land to be used in connection with construction or maintenance of the works

- Trenchless crossing zone
- Site side access

- Street subject to street works (streets)
- Points referred to in Schedule 2 of the DCO
- Street subject to street works (private tracks)
- Points referred to in Schedule 2 of the DCO

Project: **Norfolk Vanguard Offshore Wind Farm** Report: **Development Consent Order**

Title: **2.4 Works plan (onshore) (sheet 24 of 42) (January 2019 Revision)**

Doc Ref: 2.4.2	APFP Ref: 5(2)(j)	Drawing No: PB4476-006-000-005			
Revision: 08	Date: 07/01/2019	Drawn: LB	Checked: GK	Size: A1	Scale: 1:2,500
07	18/12/2018	LB	GK	A1	1:2,500

Co-ordinate system: British National Grid EPSG: 27700

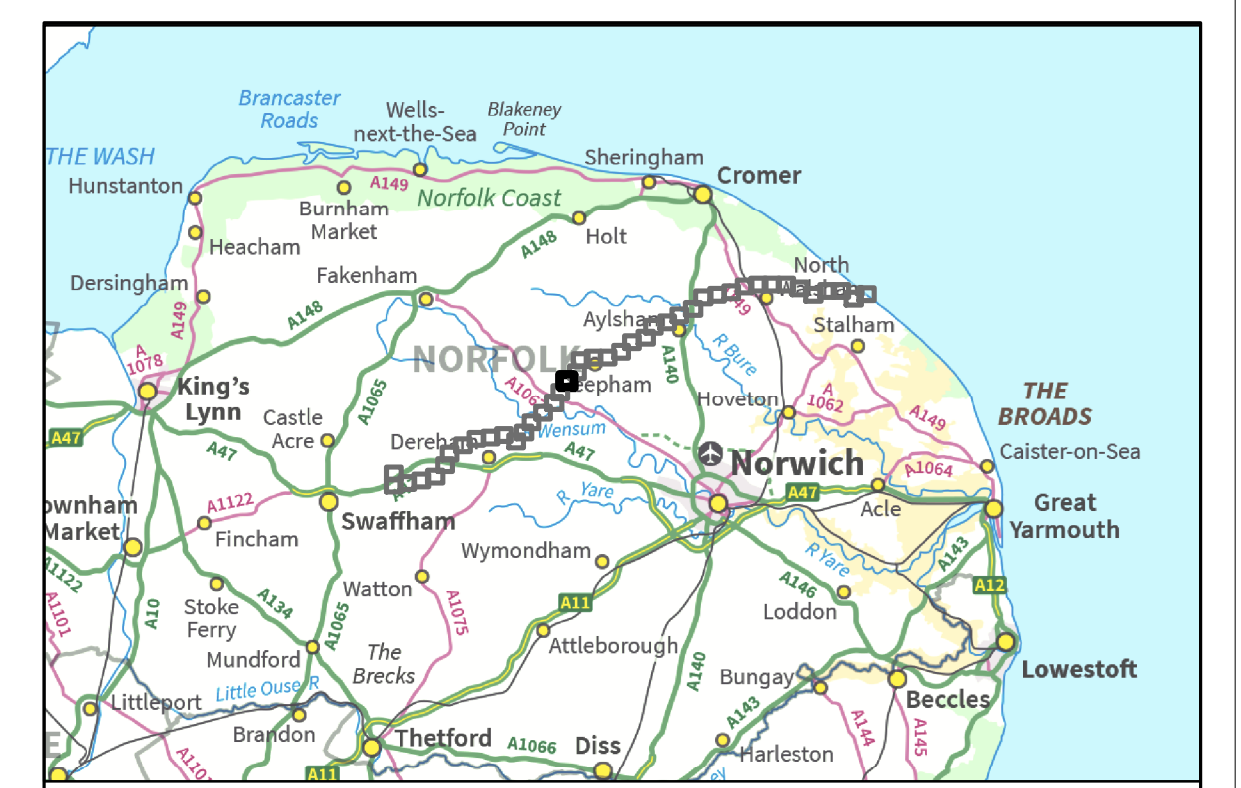
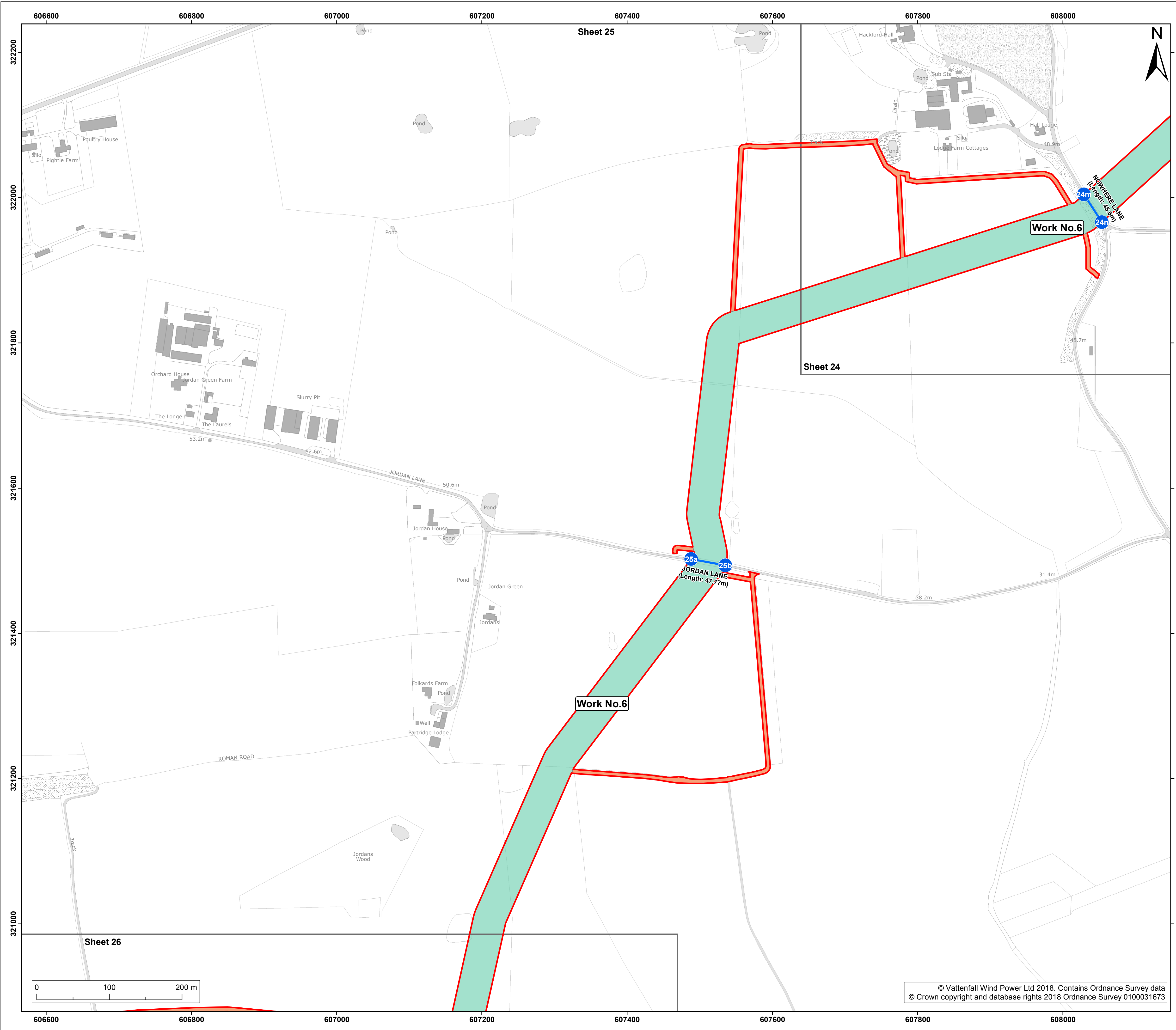


VATTENFALL



Royal HaskoningDHV
Enhancing Society Together

© Vattenfall Wind Power Ltd 2018. Contains Ordnance Survey data © Crown copyright and database rights 2018 Ordnance Survey 0100031673



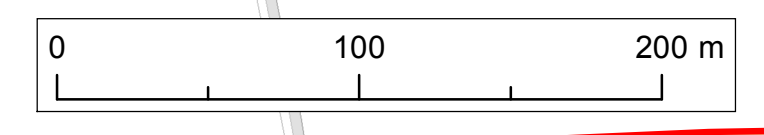
- Legend:**
- Order limits
 - Sheet boundary
 - Work No.6
- Additional land to be used in connection with construction or maintenance of the works**
- Site side access
- Street subject to street works (streets)
- Points referred to in Schedule 2 of the DCO

Project: **Norfolk Vanguard Offshore Wind Farm** Report: **Development Consent Order**

Title: **2.4 Works plan (onshore) (sheet 25 of 42) (January 2019 Revision)**

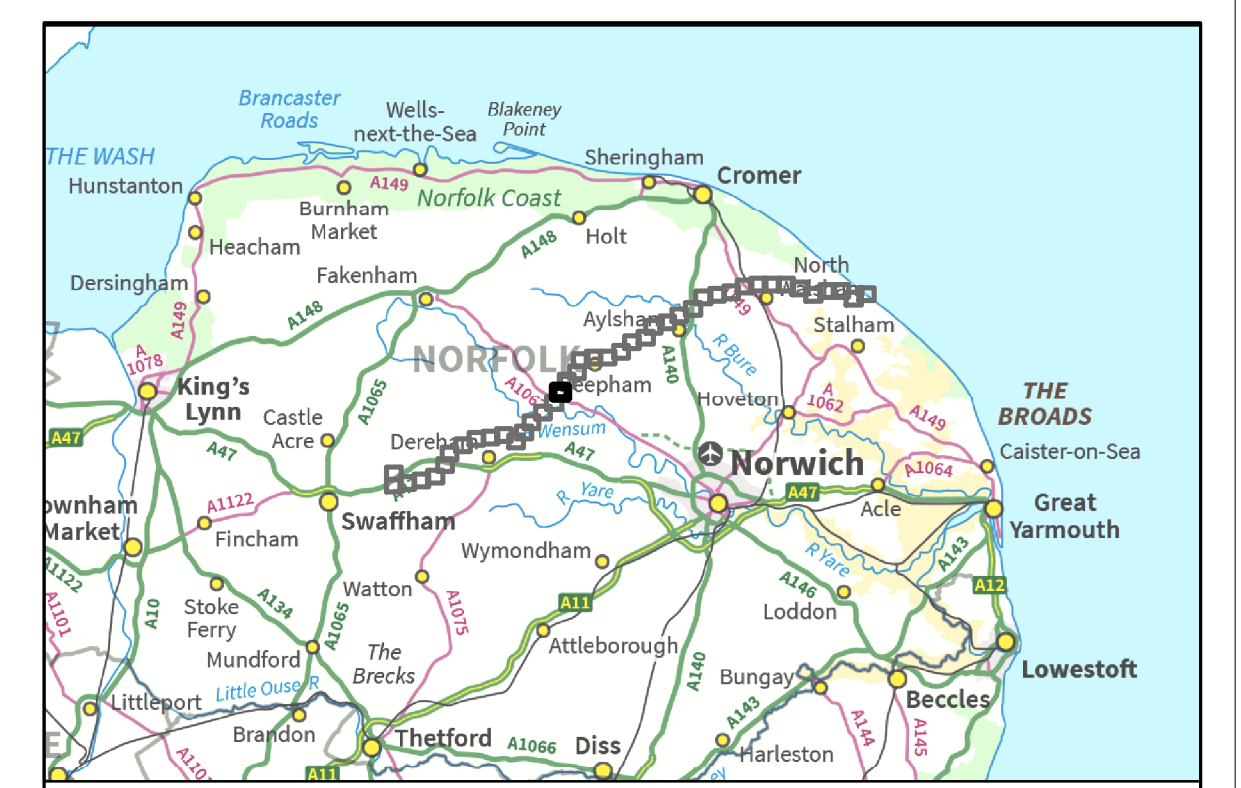
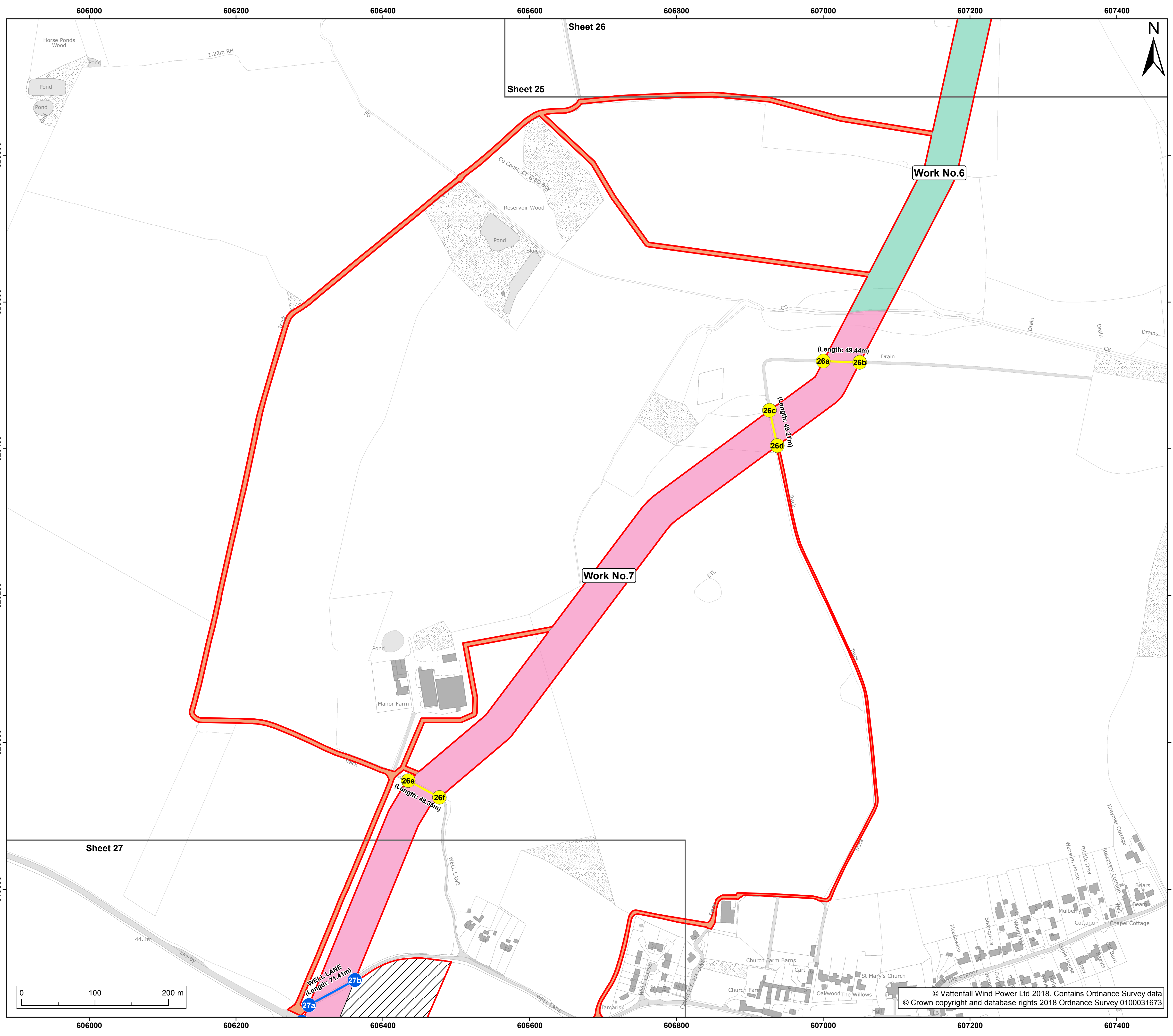
Doc Ref:	APFP Ref:	Drawing No:			
2.4.2	5(2)(j)	PB4476-006-000-005			
Revision:	Date:	Drawn:	Checked:	Size:	Scale:
08	07/01/2019	LB	GK	A1	1:2,500
07	18/12/2018	LB	GK	A1	1:2,500

Co-ordinate system: **British National Grid** EPSG: **27700**



© Vattenfall Wind Power Ltd 2018. Contains Ordnance Survey data © Crown copyright and database rights 2018 Ordnance Survey 0100031673





- Legend:**
- Order limits
 - Sheet boundary
 - Work No.6
 - Work No.7
- Additional land to be used in connection with construction or maintenance of the works**
- Mobilisation zone
 - Site side access
- Street subject to street works (streets)
 - Points referred to in Schedule 2 of the DCO
 - Street subject to street works (private tracks)
 - Points referred to in Schedule 2 of the DCO

Project: **Norfolk Vanguard Offshore Wind Farm** Report: **Development Consent Order**

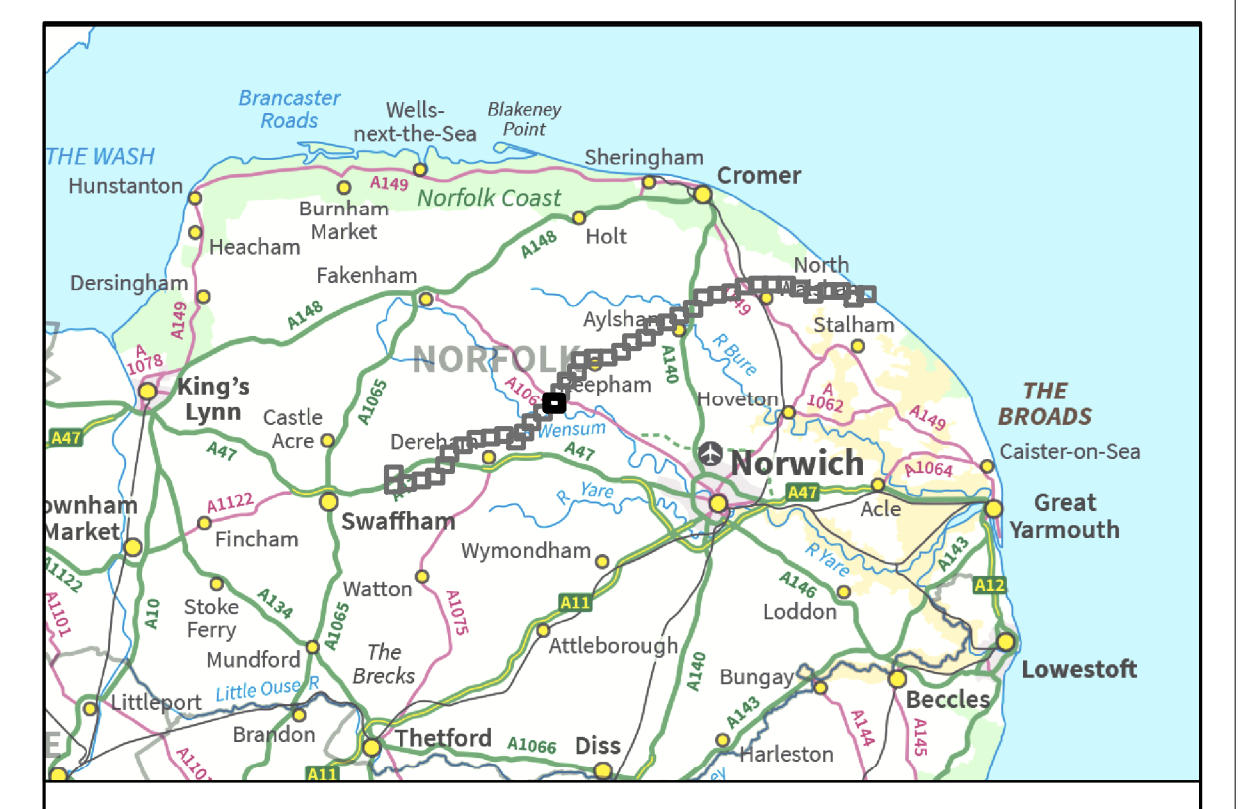
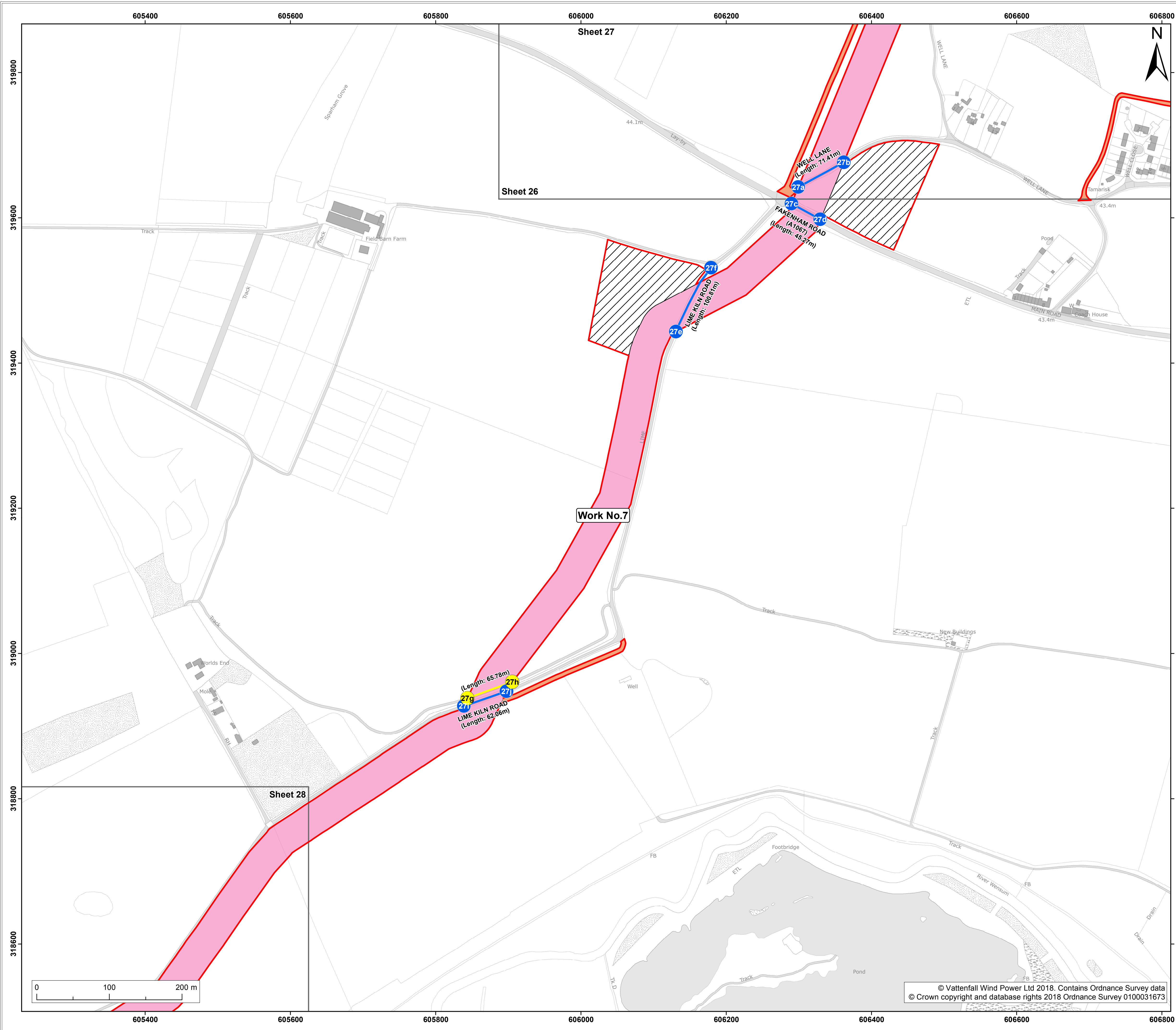
Title: **2.4 Works plan (onshore) (sheet 26 of 42) (January 2019 Revision)**

Doc Ref:	APFP Ref:	Drawing No:			
2.4.2	5(2)(j)	PB4476-006-000-005			
Revision:	Date:	Drawn:	Checked:	Size:	Scale:
08	07/01/2019	LB	GK	A1	1:2,500
07	18/12/2018	LB	GK	A1	1:2,500

Co-ordinate system: **British National Grid** EPSG: **27700**



© Vattenfall Wind Power Ltd 2018. Contains Ordnance Survey data © Crown copyright and database rights 2018 Ordnance Survey 0100031673



Legend:

- Order limits
- Sheet boundary
- Work No.7

Additional land to be used in connection with construction or maintenance of the works

- Mobilisation zone
- Site side access

— Street subject to street works (streets)

● Points referred to in Schedule 2 of the DCO

— Street subject to street works (private tracks)

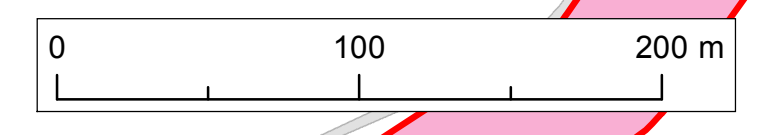
● Points referred to in Schedule 2 of the DCO

Project: **Norfolk Vanguard Offshore Wind Farm** Report: **Development Consent Order**

Title: **2.4 Works plan (onshore) (sheet 27 of 42) (January 2019 Revision)**

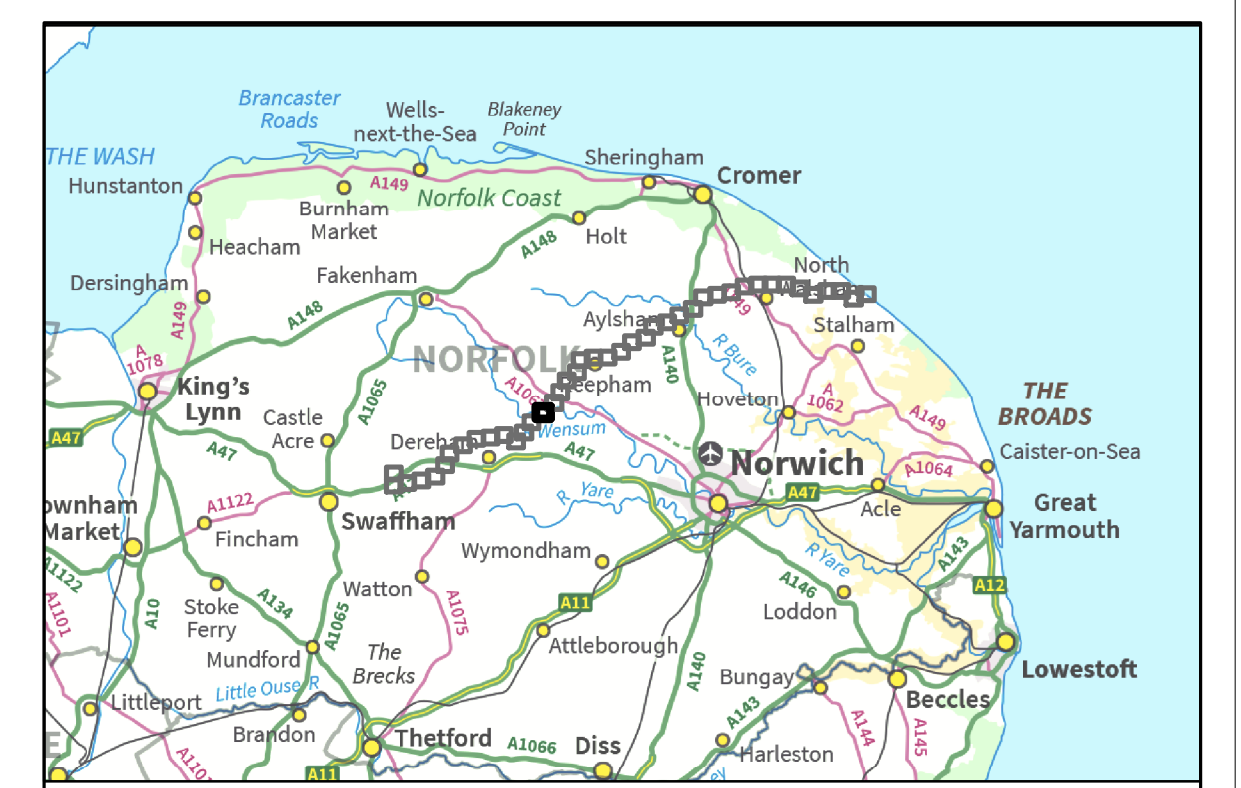
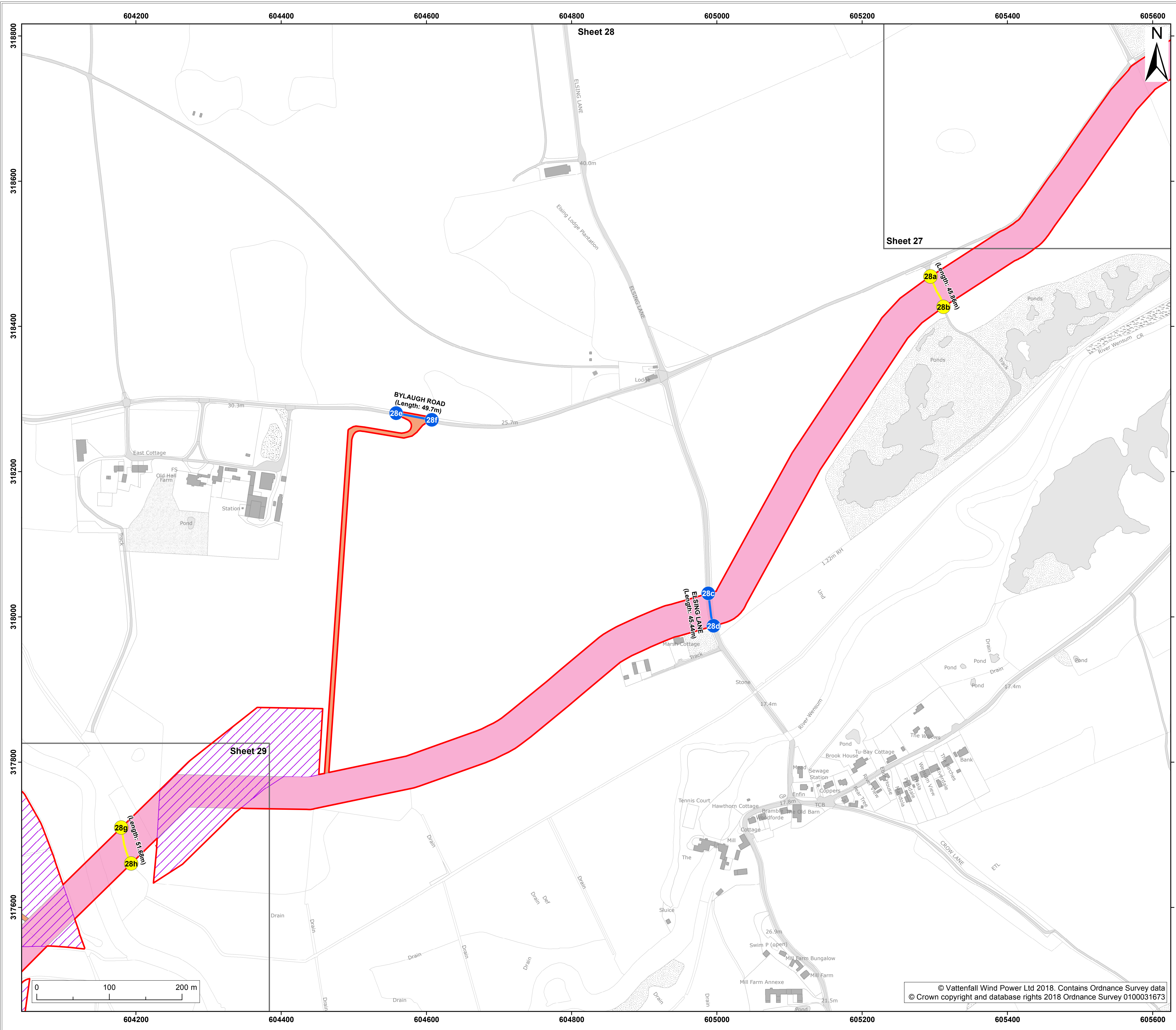
Doc Ref:	APFP Ref:	Drawing No:			
2.4.2	5(2)(j)	PB4476-006-000-005			
Revision:	Date:	Drawn:	Checked:	Size:	Scale:
08	07/01/2019	LB	GK	A1	1:2,500
07	18/12/2018	LB	GK	A1	1:2,500

Co-ordinate system: **British National Grid** EPSG: **27700**



© Vattenfall Wind Power Ltd 2018. Contains Ordnance Survey data © Crown copyright and database rights 2018 Ordnance Survey 0100031673





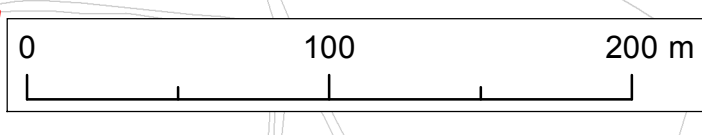
- Legend:**
- Order limits
 - Sheet boundary
 - Work No.7
- Additional land to be used in connection with construction or maintenance of the works**
- Trenchless crossing zone
 - Site side access
- Street subject to street works (streets)**
- Street subject to street works (streets)
- Points referred to in Schedule 2 of the DCO**
- Points referred to in Schedule 2 of the DCO
 - Points referred to in Schedule 2 of the DCO

Project: **Norfolk Vanguard Offshore Wind Farm** Report: **Development Consent Order**

Title: **2.4 Works plan (onshore) (sheet 28 of 42) (January 2019 Revision)**

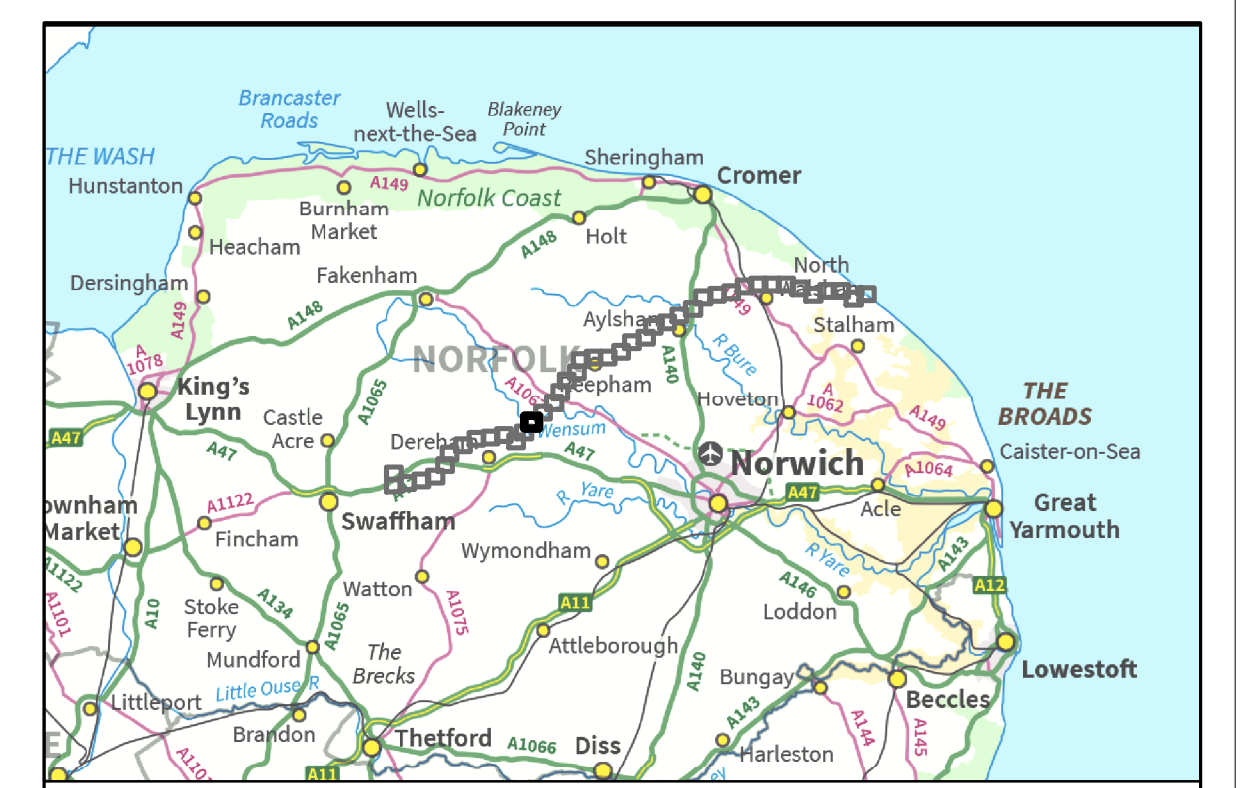
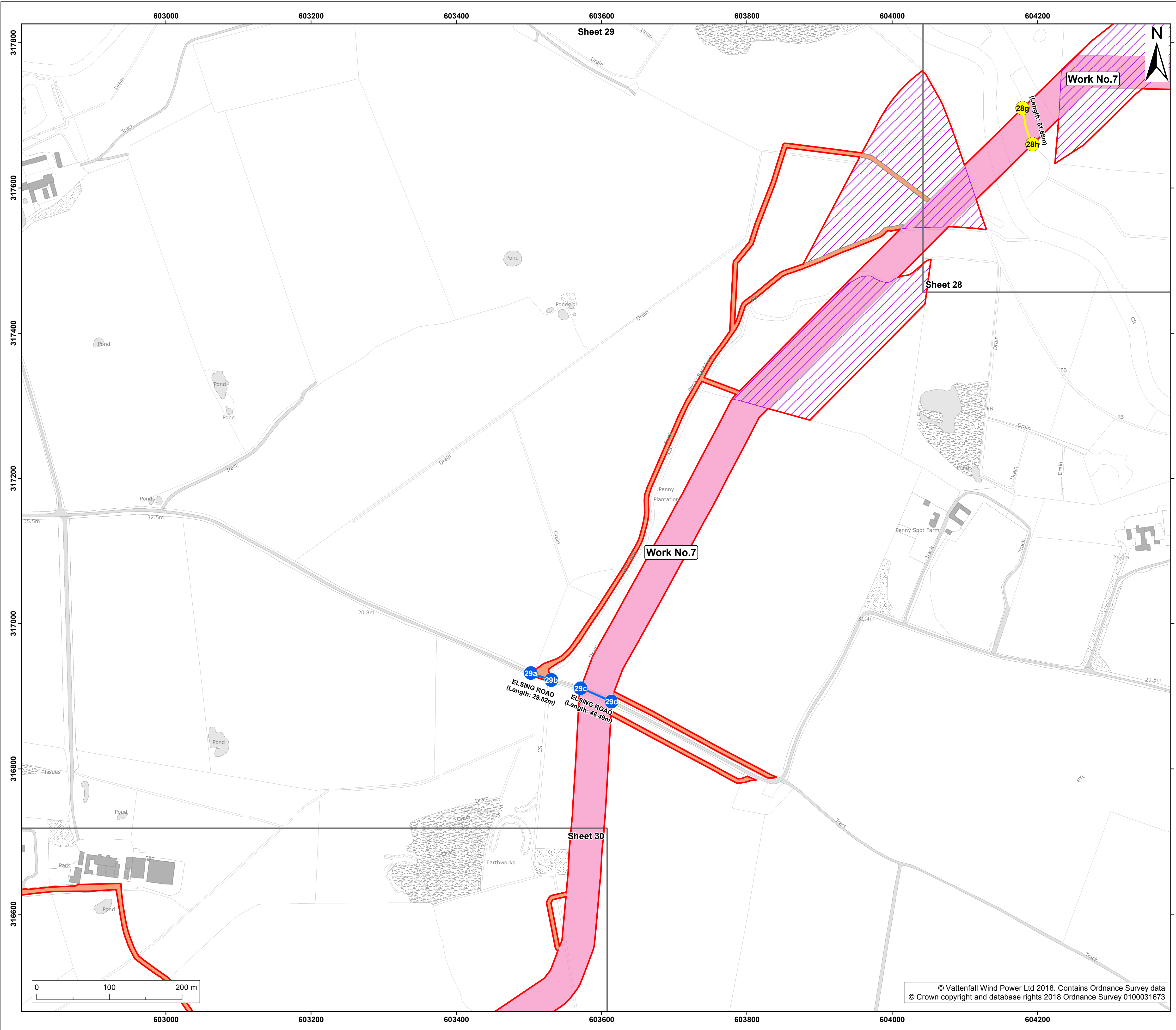
Doc Ref:	APFP Ref:	Drawing No:			
2.4.2	5(2)(j)	PB4476-006-000-005			
Revision:	Date:	Drawn:	Checked:	Size:	Scale:
08	07/01/2019	LB	GK	A1	1:2,500
07	18/12/2018	LB	GK	A1	1:2,500

Co-ordinate system: British National Grid EPSG: 27700



© Vattenfall Wind Power Ltd 2018. Contains Ordnance Survey data © Crown copyright and database rights 2018 Ordnance Survey 0100031673





Legend:

- Order limits
- Sheet boundary
- Work No.7

Additional land to be used in connection with construction or maintenance of the works

- Trenchless crossing zone
- Site side access

— Street subject to street works (streets)

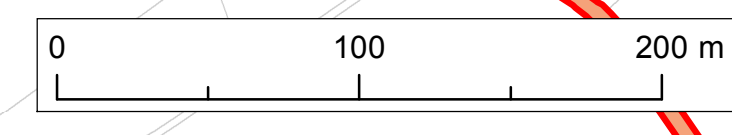
- Points referred to in Schedule 2 of the DCO
- Street subject to street works (private tracks)
- Points referred to in Schedule 2 of the DCO

Project: **Norfolk Vanguard Offshore Wind Farm** Report: **Development Consent Order**

Title: **2.4 Works plan (onshore) (sheet 29 of 42) (January 2019 Revision)**

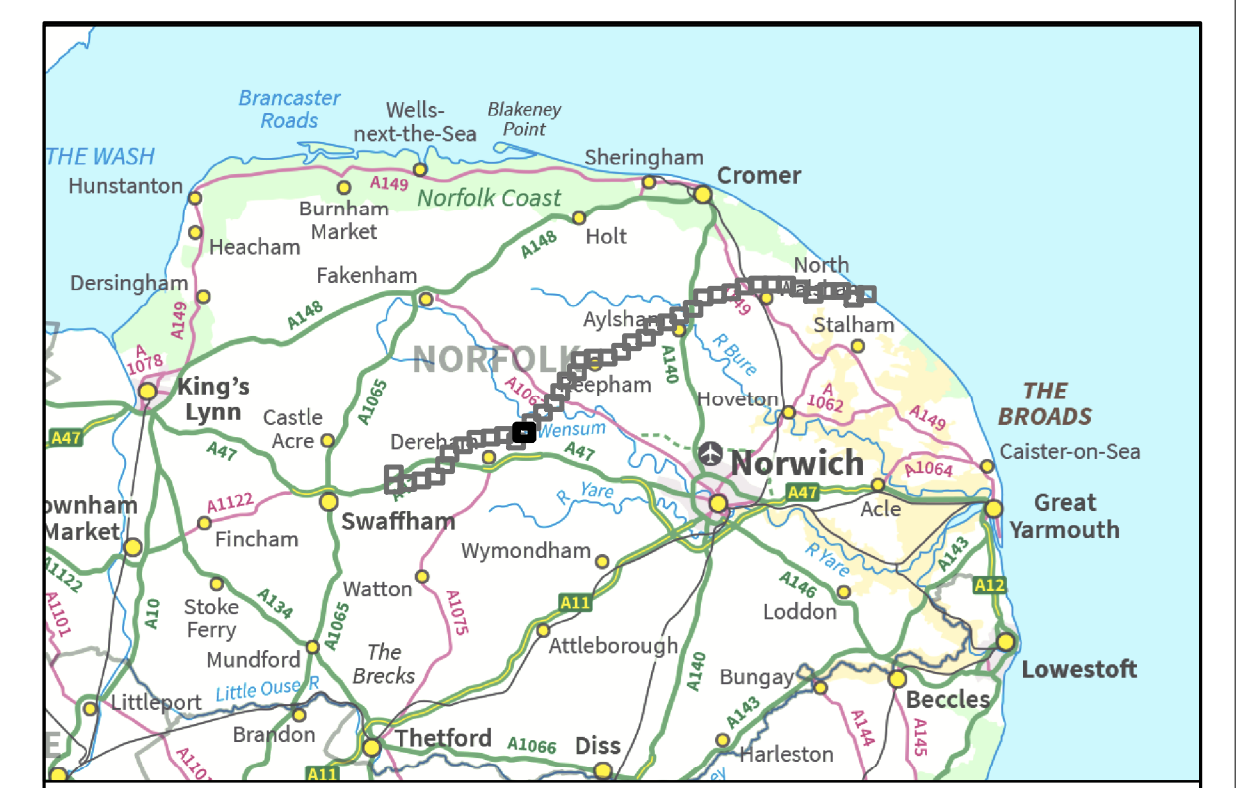
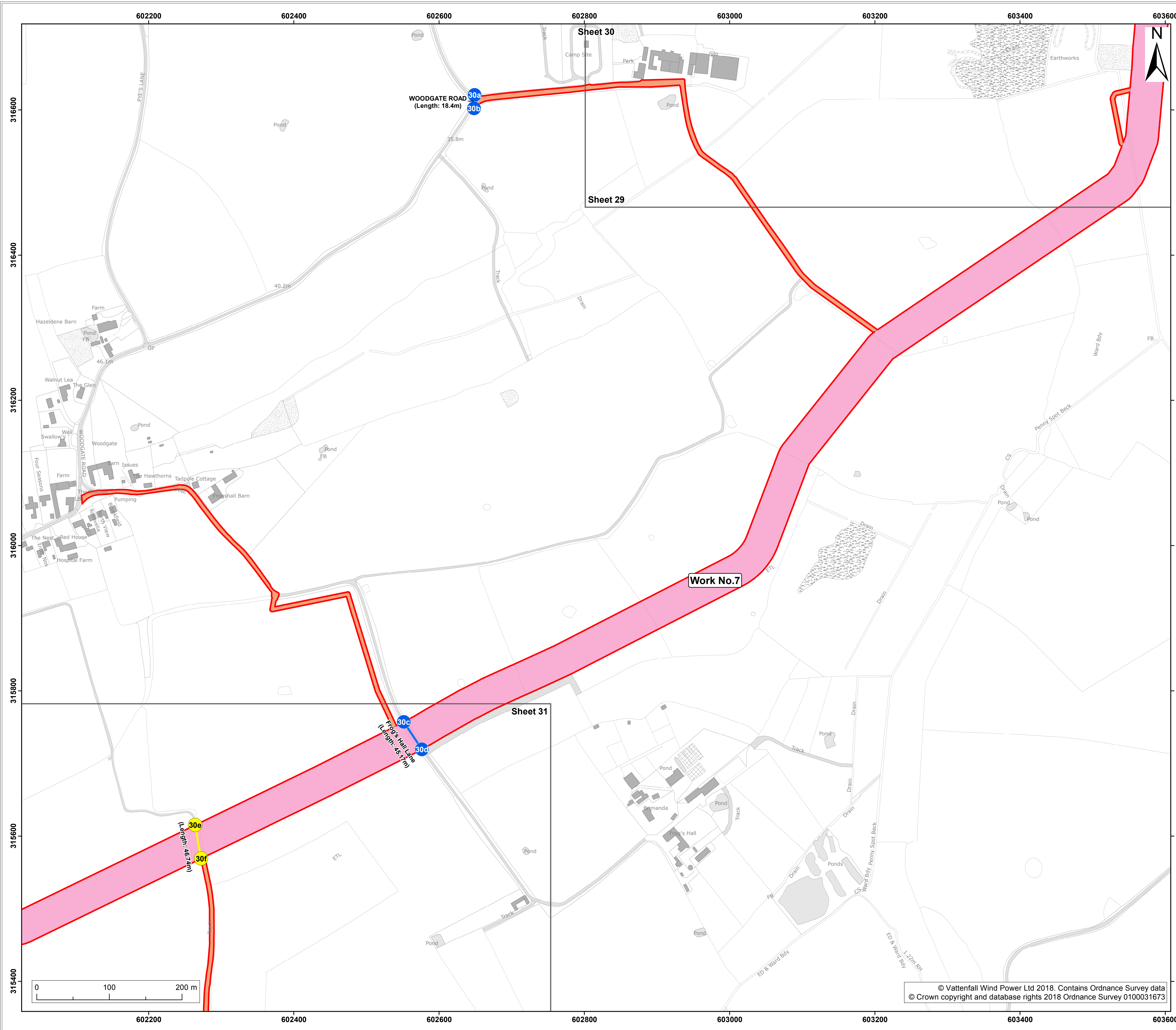
Doc Ref: 2.4.2	APFP Ref: 5(2)(j)	Drawing No: PB4476-006-000-005			
Revision: 08	Date: 07/01/2019	Drawn: LB	Checked: GK	Size: A1	Scale: 1:2,500
Revision: 07	Date: 18/12/2018	Drawn: LB	Checked: GK	Size: A1	Scale: 1:2,500

Co-ordinate system: **British National Grid** EPSG: 27700



© Vattenfall Wind Power Ltd 2018. Contains Ordnance Survey data © Crown copyright and database rights 2018 Ordnance Survey 0100031673





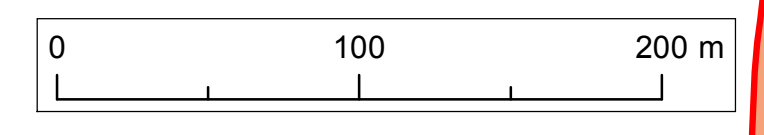
- Legend:**
- Order limits
 - Sheet boundary
 - Work No.7
- Additional land to be used in connection with construction or maintenance of the works**
- Site side access
 - Street subject to street works (streets)
 - Points referred to in Schedule 2 of the DCO
 - Street subject to street works (private tracks)
 - Points referred to in Schedule 2 of the DCO

Project: **Norfolk Vanguard Offshore Wind Farm** Report: **Development Consent Order**

Title: **2.4 Works plan (onshore) (sheet 30 of 42) (January 2019 Revision)**

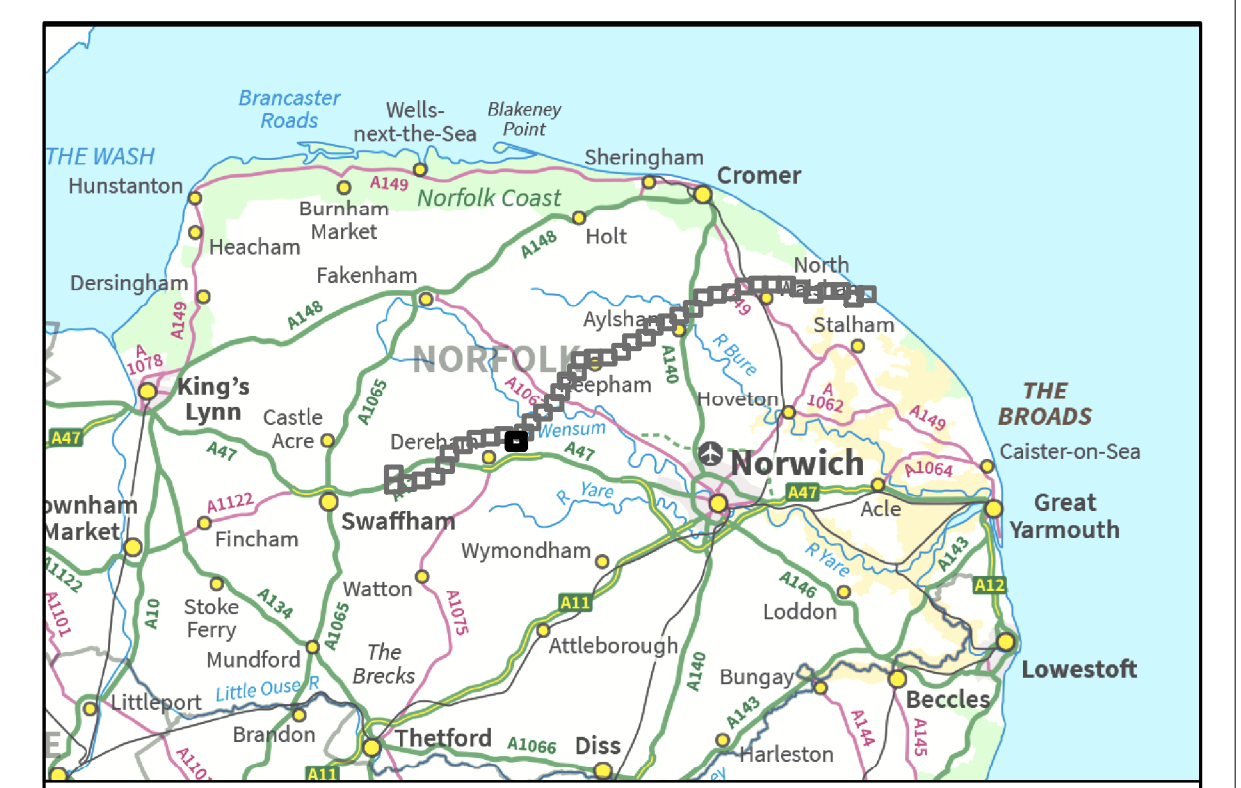
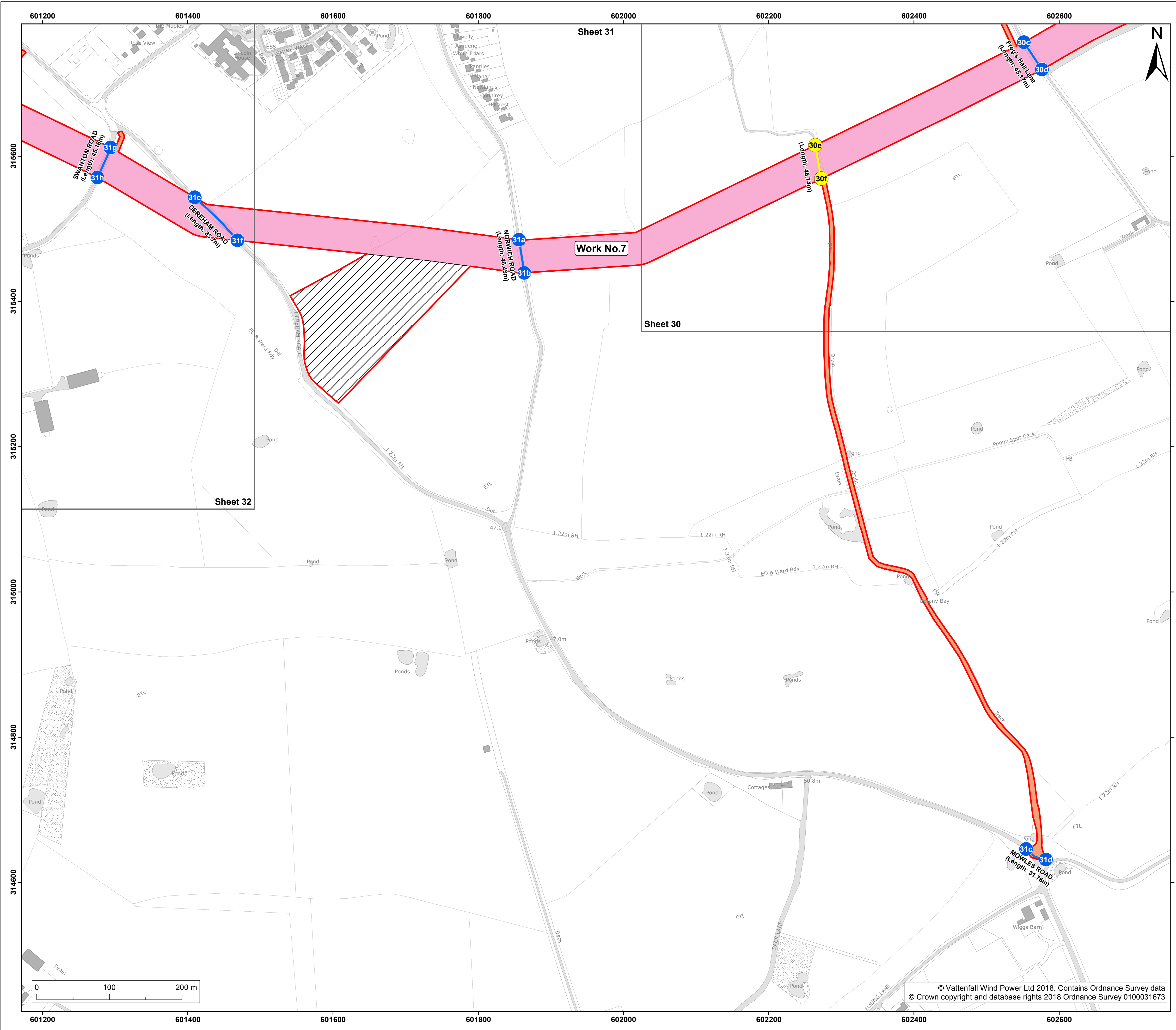
Doc Ref: 2.4.2	APFP Ref: 5(2)(j)	Drawing No: PB4476-006-000-005			
Revision: 08	Date: 07/01/2019	Drawn: LB	Checked: GK	Size: A1	Scale: 1:2,500
Revision: 07	Date: 18/12/2018	Drawn: LB	Checked: GK	Size: A1	Scale: 1:2,500

Co-ordinate system: British National Grid EPSG: 27700



© Vattenfall Wind Power Ltd 2018. Contains Ordnance Survey data © Crown copyright and database rights 2018 Ordnance Survey 0100031673





- Legend:**
- Order limits
 - Sheet boundary
 - Work No.7
- Additional land to be used in connection with construction or maintenance of the works**
- Mobilisation zone
 - Site side access
- Street subject to street works (streets)
- Points referred to in Schedule 2 of the DCO
- Street subject to street works (private tracks)
- Points referred to in Schedule 2 of the DCO

Project: **Norfolk Vanguard Offshore Wind Farm** Report: **Development Consent Order**

Title: **2.4 Works plan (onshore) (sheet 31 of 42) (January 2019 Revision)**

Doc Ref: 2.4.2	APFP Ref: 5(2)(j)	Drawing No: PB4476-006-000-005			
Revision: 08	Date: 07/01/2019	Drawn: LB	Checked: GK	Size: A1	Scale: 1:2,500
	07	18/12/2018	LB	GK	A1 1:2,500

Co-ordinate system: **British National Grid** EPSG: **27700**

© Vattenfall Wind Power Ltd 2018. Contains Ordnance Survey data
© Crown copyright and database rights 2018 Ordnance Survey 0100031673



Norfolk Vanguard Offshore Wind Farm

Works Plan

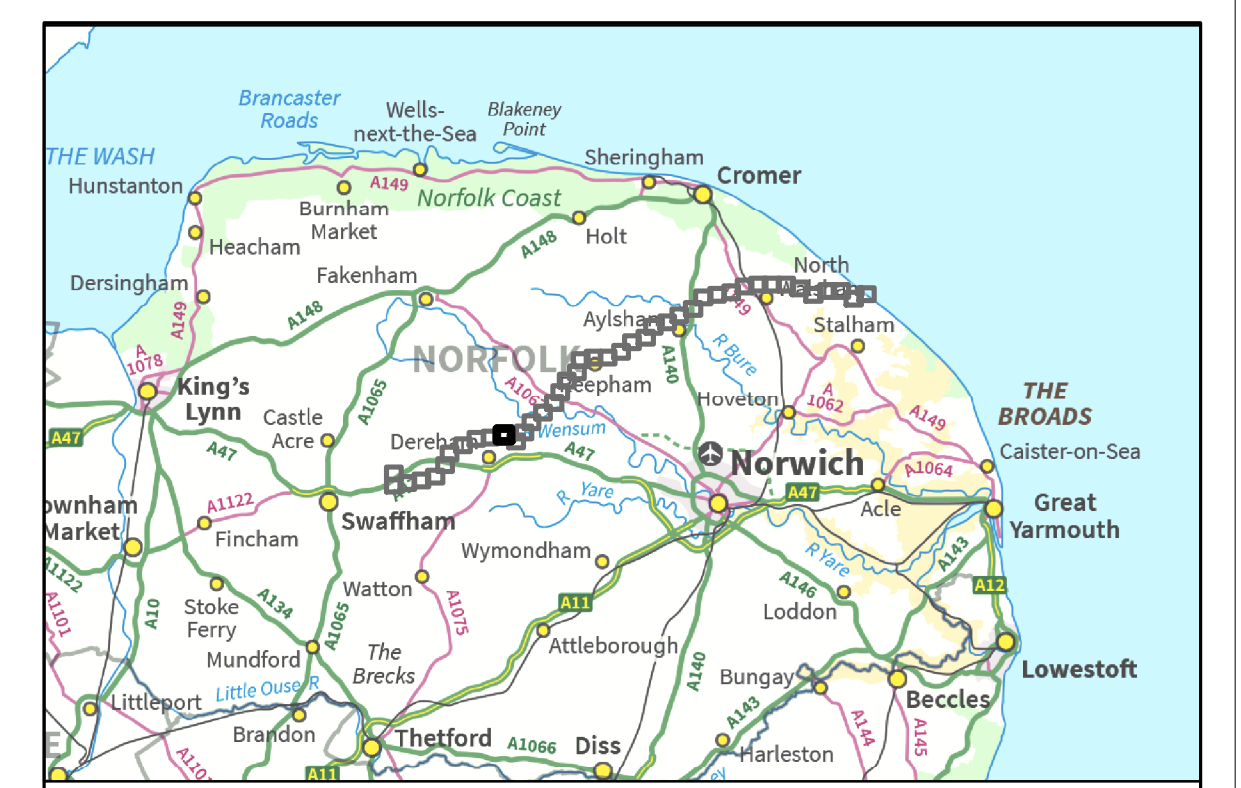
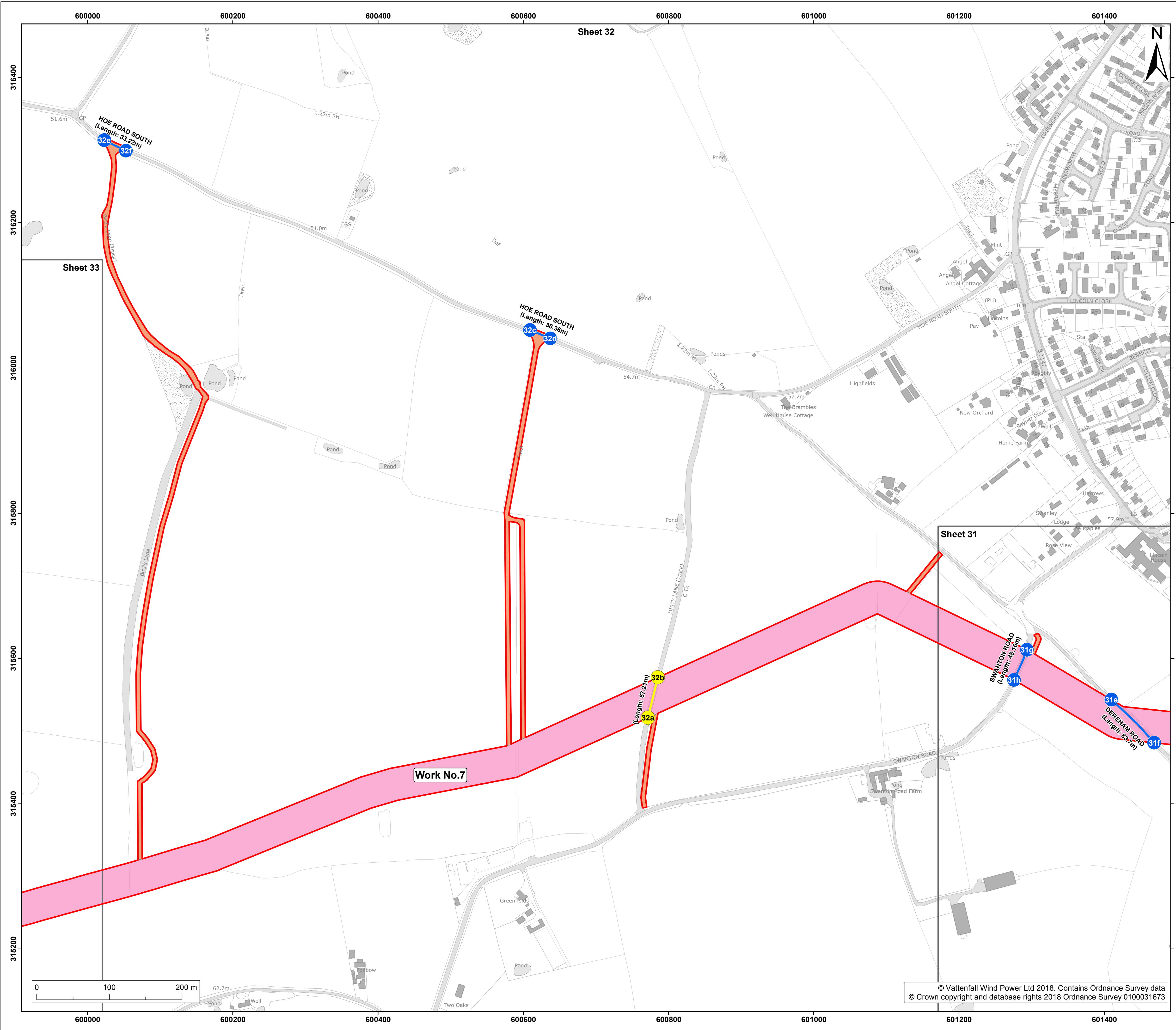
Part 4 of 4

Applicant: Norfolk Vanguard Limited
Document Reference: 2.4
Deadline 2

Date: January 2019
Revision: Version 2

Photo: Kentish Flats Offshore Wind Farm





- Legend:**
- Order limits
 - Sheet boundary
 - Work No.7
- Additional land to be used in connection with construction or maintenance of the works**
- Site side access
- Street subject to street works (streets)**
- Street subject to street works (streets)
- Points referred to in Schedule 2 of the DCO**
- Points referred to in Schedule 2 of the DCO
 - Points referred to in Schedule 2 of the DCO

Project: Norfolk Vanguard Offshore Wind Farm
 Report: Development Consent Order

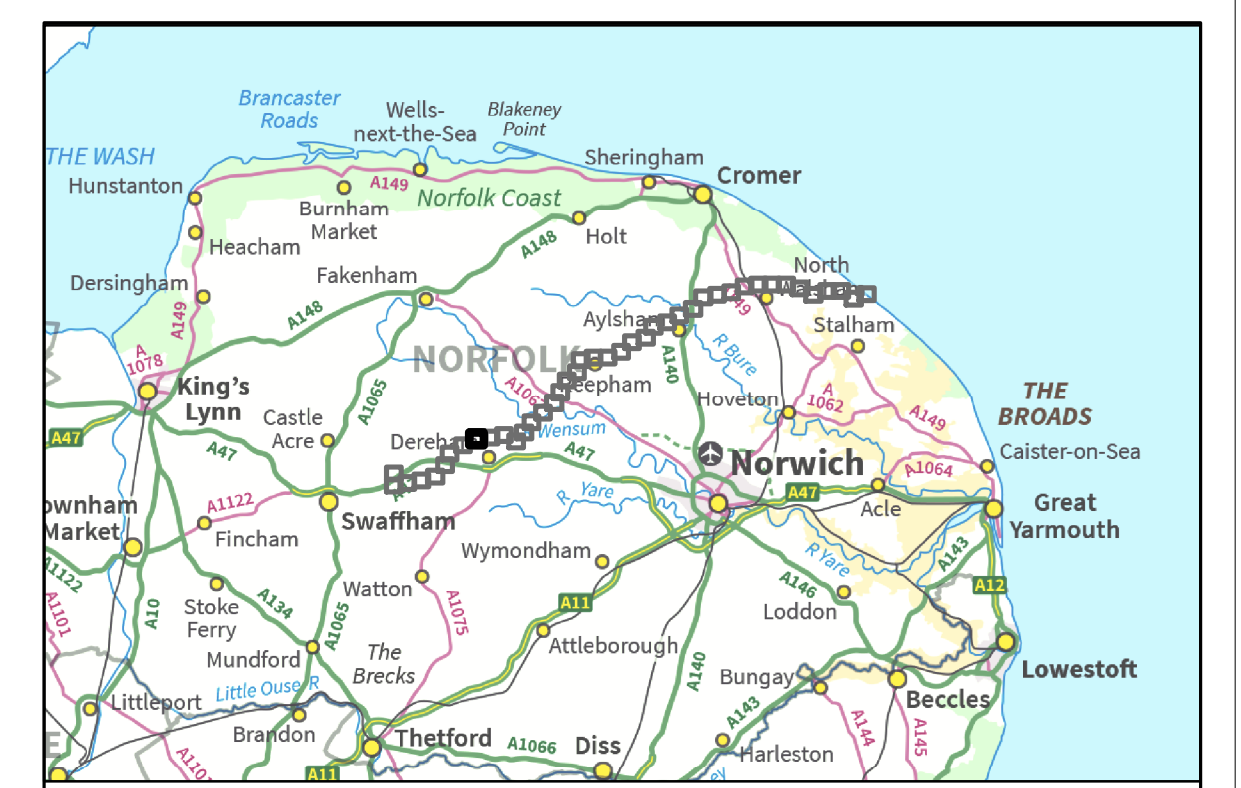
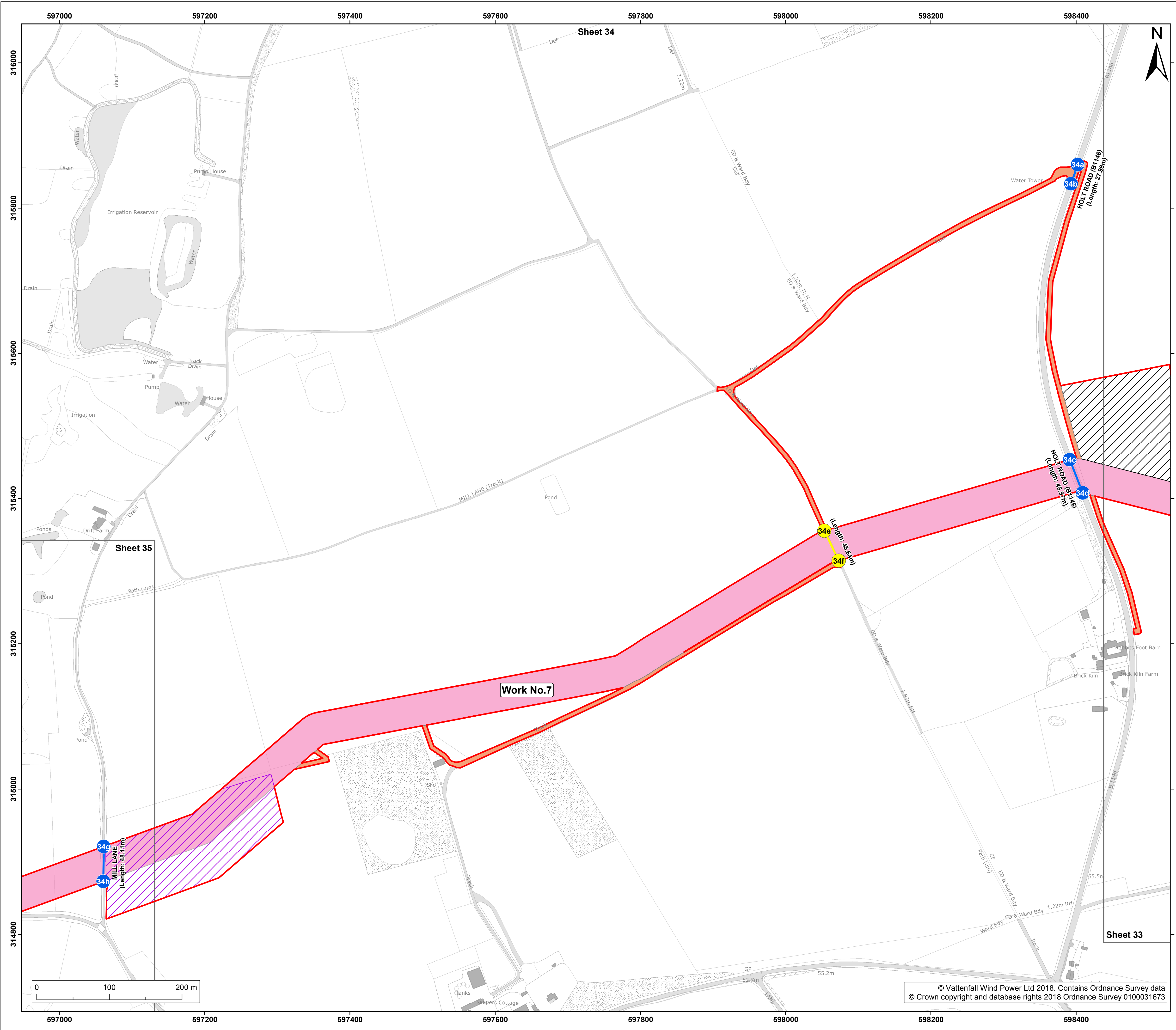
Title: 2.4 Works plan (onshore) (sheet 32 of 42) (January 2019 Revision)

Doc Ref:	APFP Ref:	Drawing No:			
2.4.2	5(2)(j)	PB4476-006-000-005			
Revision:	Date:	Drawn:	Checked:	Size:	Scale:
08	07/01/2019	LB	GK	A1	1:2,500
07	18/12/2018	LB	GK	A1	1:2,500

Co-ordinate system: British National Grid EPSG: 27700

© Vattenfall Wind Power Ltd 2018. Contains Ordnance Survey data © Crown copyright and database rights 2018 Ordnance Survey 0100031673





- Legend:**
- Order limits
 - Sheet boundary
 - Work No.7
- Additional land to be used in connection with construction or maintenance of the works**
- Mobilisation zone
 - Trenchless crossing zone
 - Site side access
- Street subject to street works (streets)**
- Street subject to street works (streets)
 - Street subject to street works (private tracks)
- Points referred to in Schedule 2 of the DCO**
- Points referred to in Schedule 2 of the DCO
 - Points referred to in Schedule 2 of the DCO

Project: **Norfolk Vanguard Offshore Wind Farm** Report: **Development Consent Order**

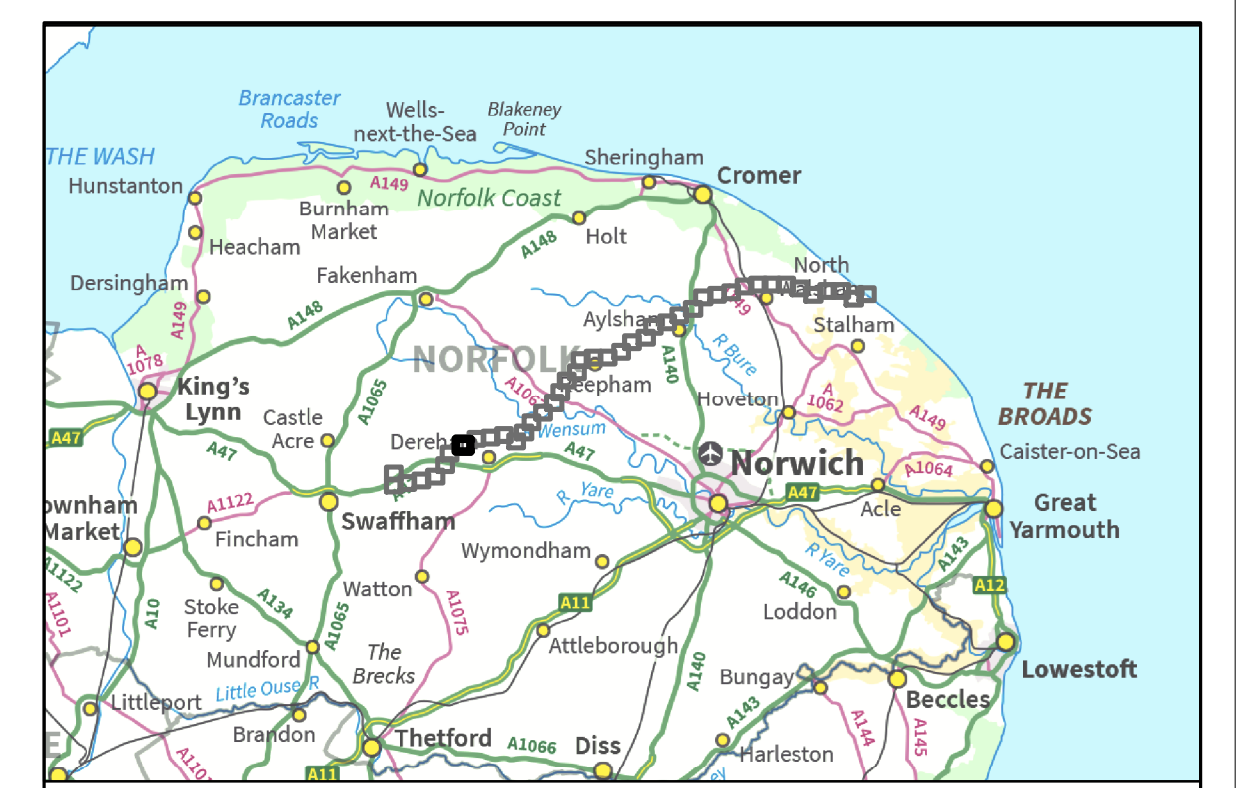
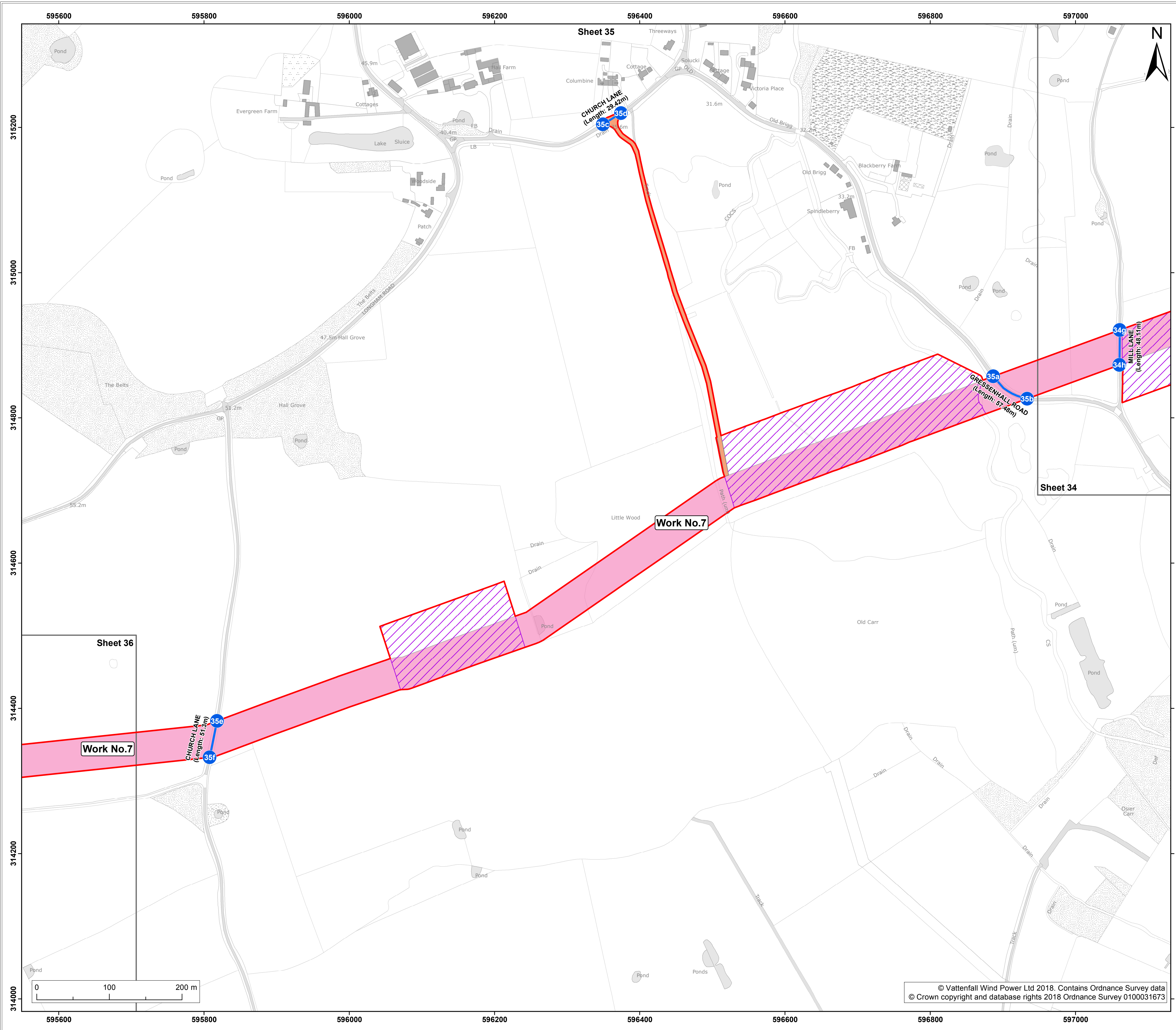
Title: **2.4 Works plan (onshore) (sheet 34 of 42) (January 2019 Revision)**

Doc Ref: 2.4.2	APFP Ref: 5(2)(j)	Drawing No: PB4476-006-000-005
Revision: 08	Date: 07/01/2019	Drawn: LB Checked: GK Size: A1 Scale: 1:2,500
Revision: 07	Date: 18/12/2018	Drawn: LB Checked: GK Size: A1 Scale: 1:2,500

Co-ordinate system: **British National Grid** EPSG: 27700



© Vattenfall Wind Power Ltd 2018. Contains Ordnance Survey data © Crown copyright and database rights 2018 Ordnance Survey 0100031673



- Legend:**
- Order limits
 - Sheet boundary
 - Work No.7
 - Additional land to be used in connection with construction or maintenance of the works
 - Trenchless crossing zone
 - Site side access
 - Street subject to street works (streets)
 - Points referred to in Schedule 2 of the DCO

Project: **Norfolk Vanguard Offshore Wind Farm** Report: **Development Consent Order**

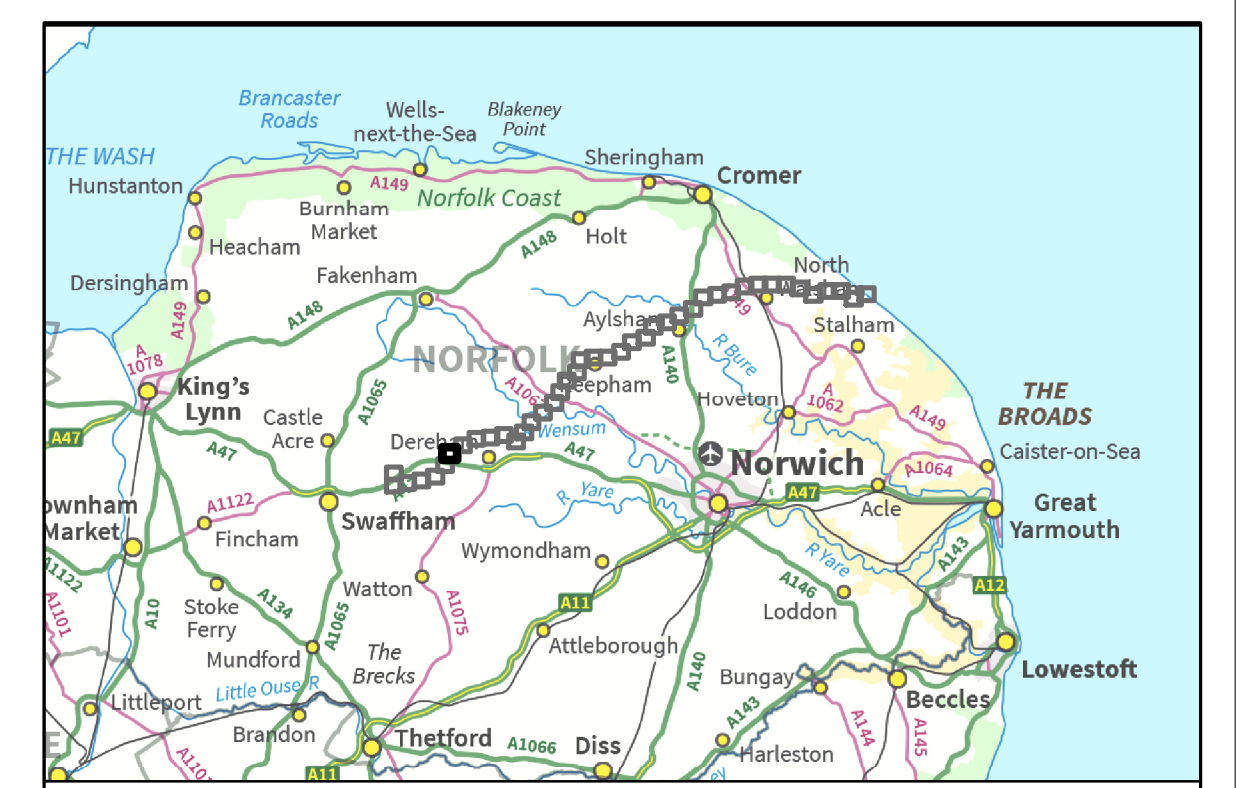
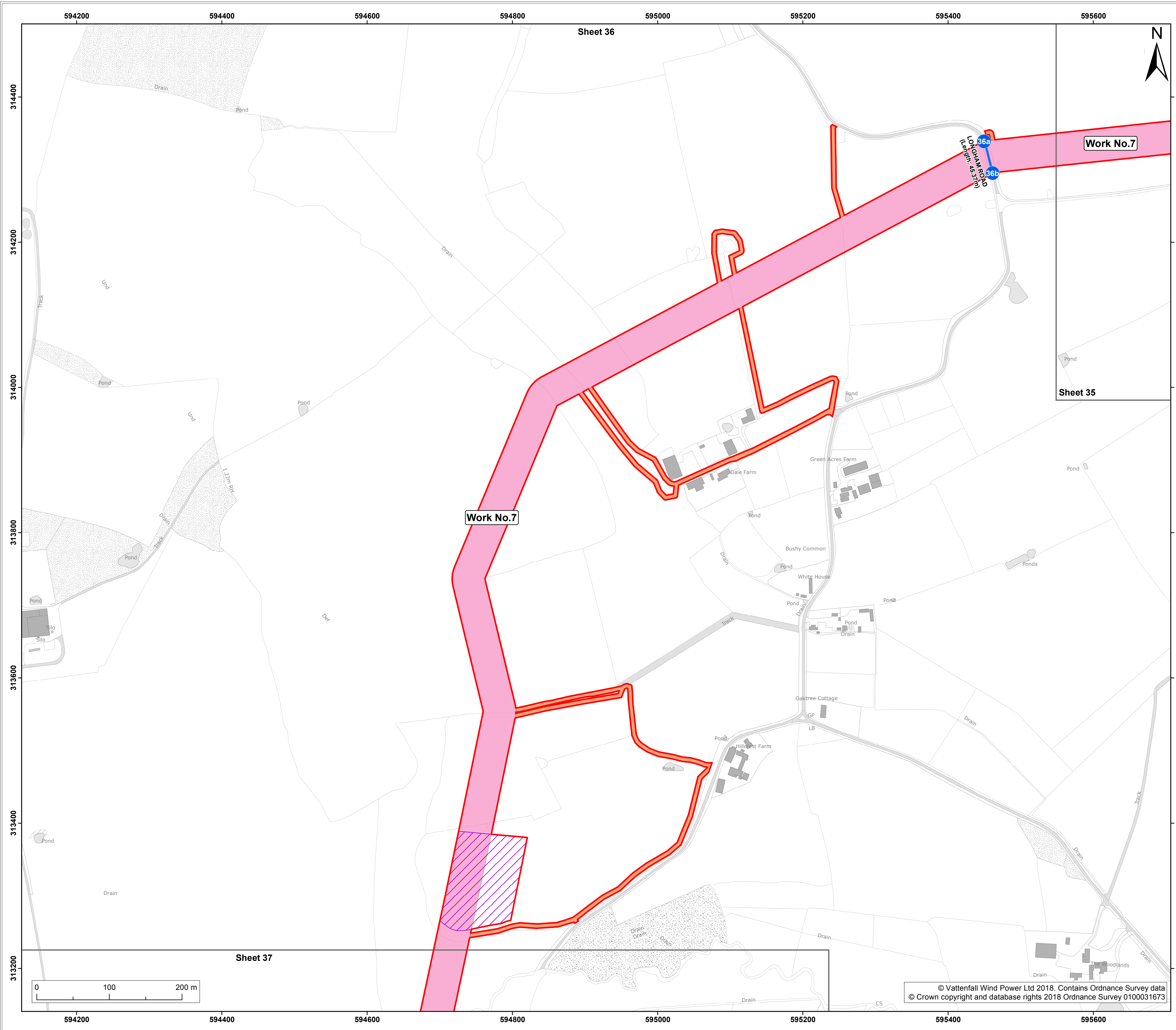
Title: **2.4 Works plan (onshore) (sheet 35 of 42) (January 2019 Revision)**

Doc Ref: 2.4.2	APFP Ref: 5(2)(j)	Drawing No: PB4476-006-000-005			
Revision: 08	Date: 07/01/2019	Drawn: LB	Checked: GK	Size: A1	Scale: 1:2,500
Revision: 07	Date: 18/12/2018	Drawn: LB	Checked: GK	Size: A1	Scale: 1:2,500

Co-ordinate system: British National Grid EPSG: 27700



© Vattenfall Wind Power Ltd 2018. Contains Ordnance Survey data © Crown copyright and database rights 2018 Ordnance Survey 0100031673



- Legend:**
- Order limits
 - Sheet boundary
 - Work No.7
- Additional land to be used in connection with construction or maintenance of the works**
- Trenchless crossing zone
 - Site side access
- Street subject to street works (streets)
- Points referred to in Schedule 2 of the DCO

Project: **Norfolk Vanguard Offshore Wind Farm** Report: **Development Consent Order**

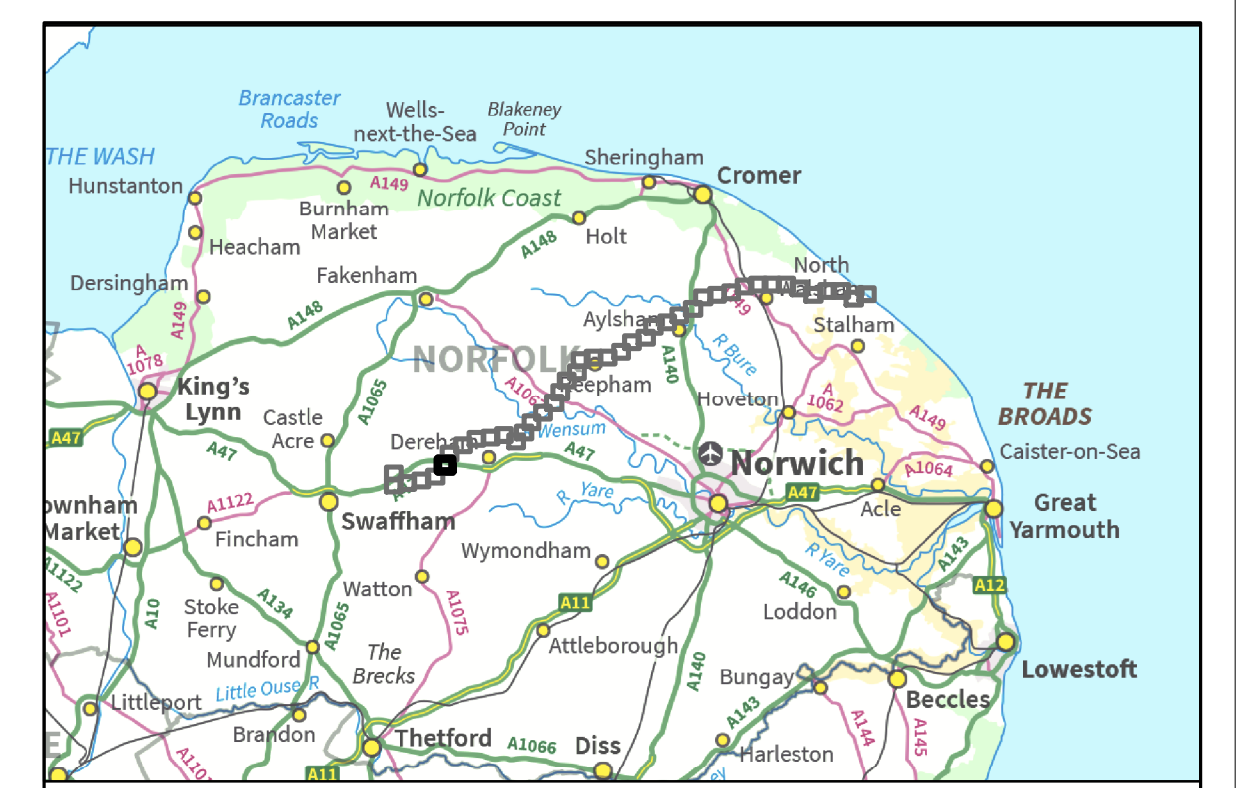
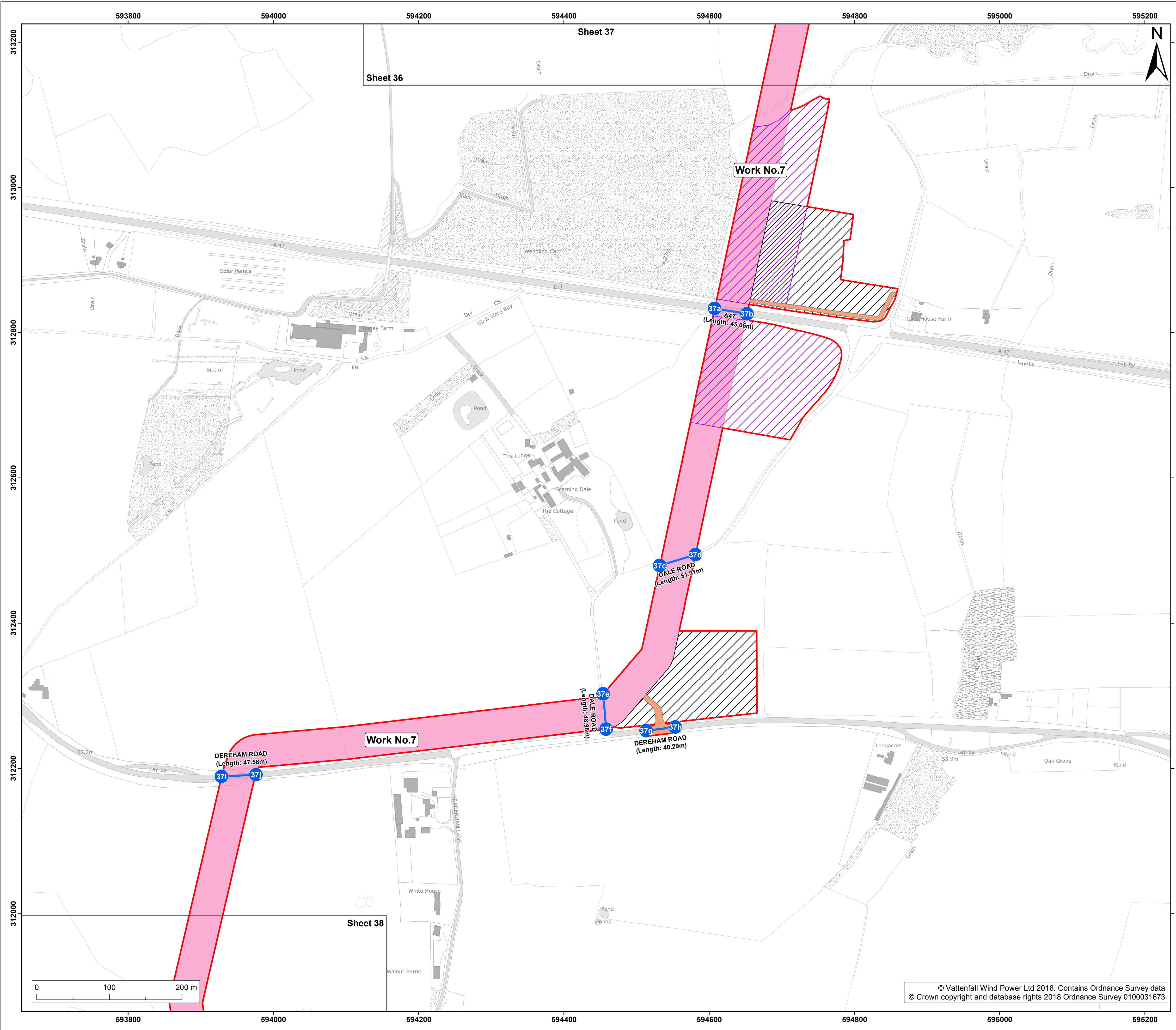
Title: **2.4 Works plan (onshore) (sheet 36 of 42) (January 2019 Revision)**

Doc Ref:	APFP Ref:	Drawing No:			
2.4.2	5(2)(j)	PB4476-006-000-005			
Revision:	Date:	Drawn:	Checked:	Size:	Scale:
08	07/01/2019	LB	GK	A1	1:2,500
07	18/12/2018	LB	GK	A1	1:2,500

Co-ordinate system: British National Grid EPSG: 27700



© Vattenfall Wind Power Ltd 2018. Contains Ordnance Survey data © Crown copyright and database rights 2018 Ordnance Survey 0100031673



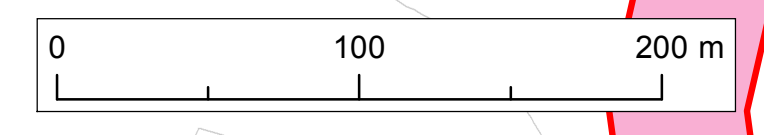
- Legend:**
- Order limits
 - Sheet boundary
 - Work No.7
- Additional land to be used in connection with construction or maintenance of the works**
- Mobilisation zone
 - Trenchless crossing zone
 - Site side access
- Street subject to street works (streets)
 - Points referred to in Schedule 2 of the DCO

Project: **Norfolk Vanguard Offshore Wind Farm** Report: **Development Consent Order**

Title: **2.4 Works plan (onshore) (sheet 37 of 42) (January 2019 Revision)**

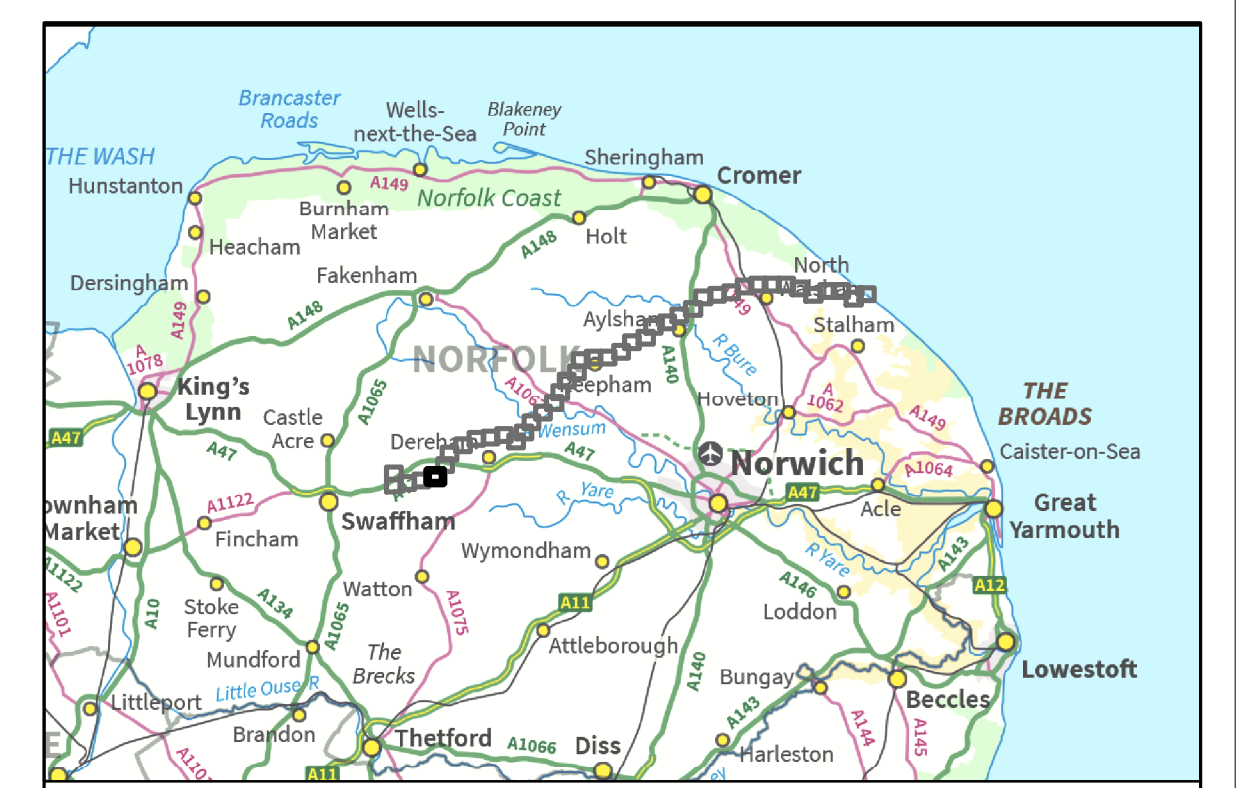
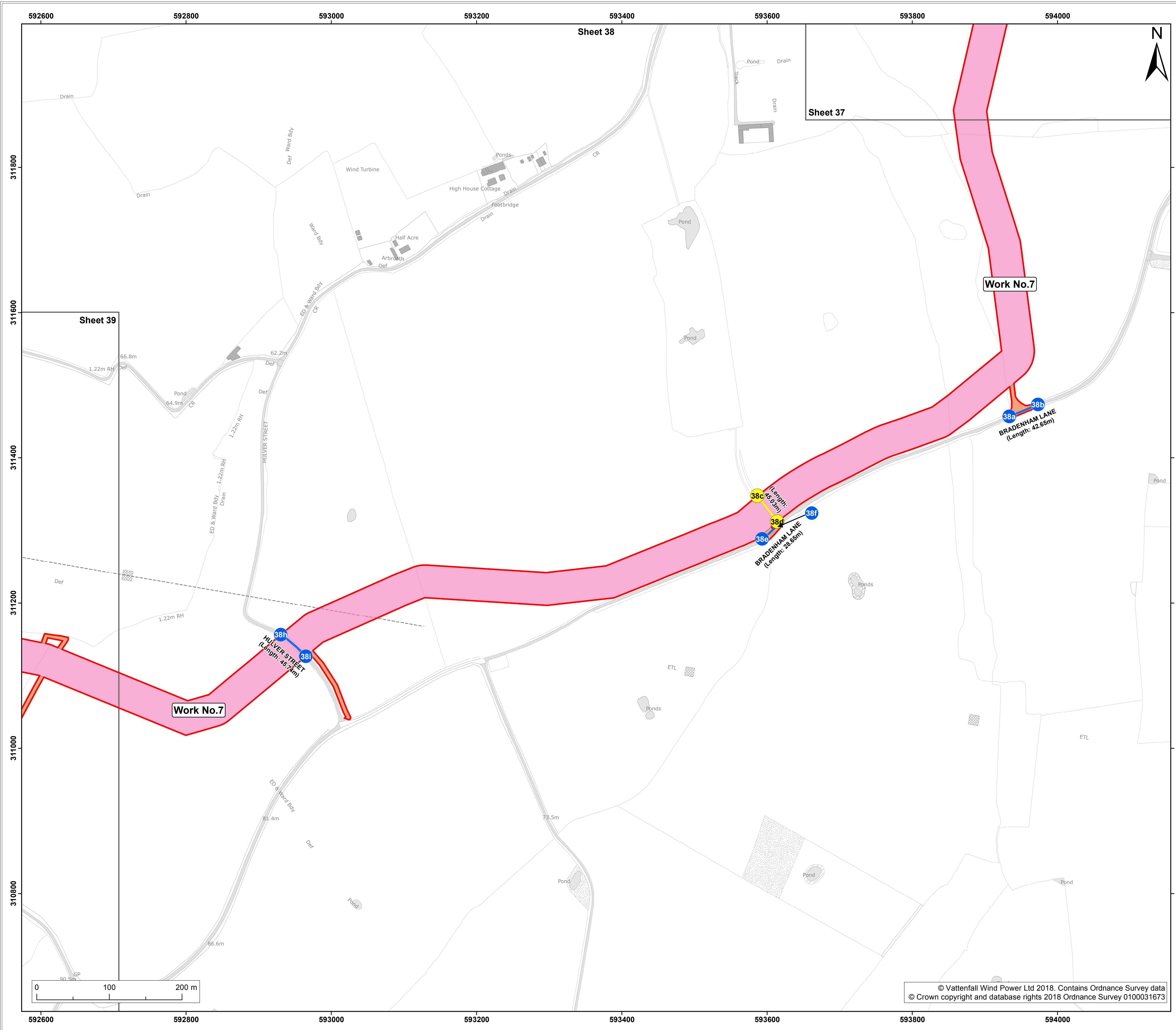
Doc Ref: 2.4.2	APFP Ref: 5(2)(j)	Drawing No: PB4476-006-000-005			
Revision: 08	Date: 07/01/2019	Drawn: LB	Checked: GK	Size: A1	Scale: 1:2,500
07	18/12/2018	LB	GK	A1	1:2,500

Co-ordinate system: **British National Grid** EPSG: **27700**



© Vattenfall Wind Power Ltd 2018. Contains Ordnance Survey data
© Crown copyright and database rights 2018 Ordnance Survey 0100031673





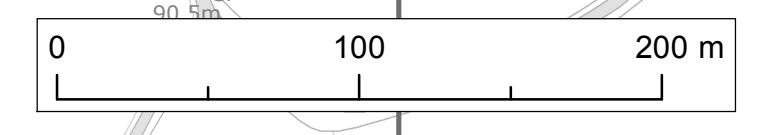
- Legend:**
- Order limits
 - Sheet boundary
 - Work No. 7
- Additional land to be used in connection with construction or maintenance of the works**
- Site side access
 - Street subject to street works (streets)
 - Points referred to in Schedule 2 of the DCO
 - Street subject to street works (private tracks)
 - Points referred to in Schedule 2 of the DCO

Project: Norfolk Vanguard Offshore Wind Farm
 Report: Development Consent Order

Title: 2.4 Works plan (onshore) (sheet 38 of 42) (January 2019 Revision)

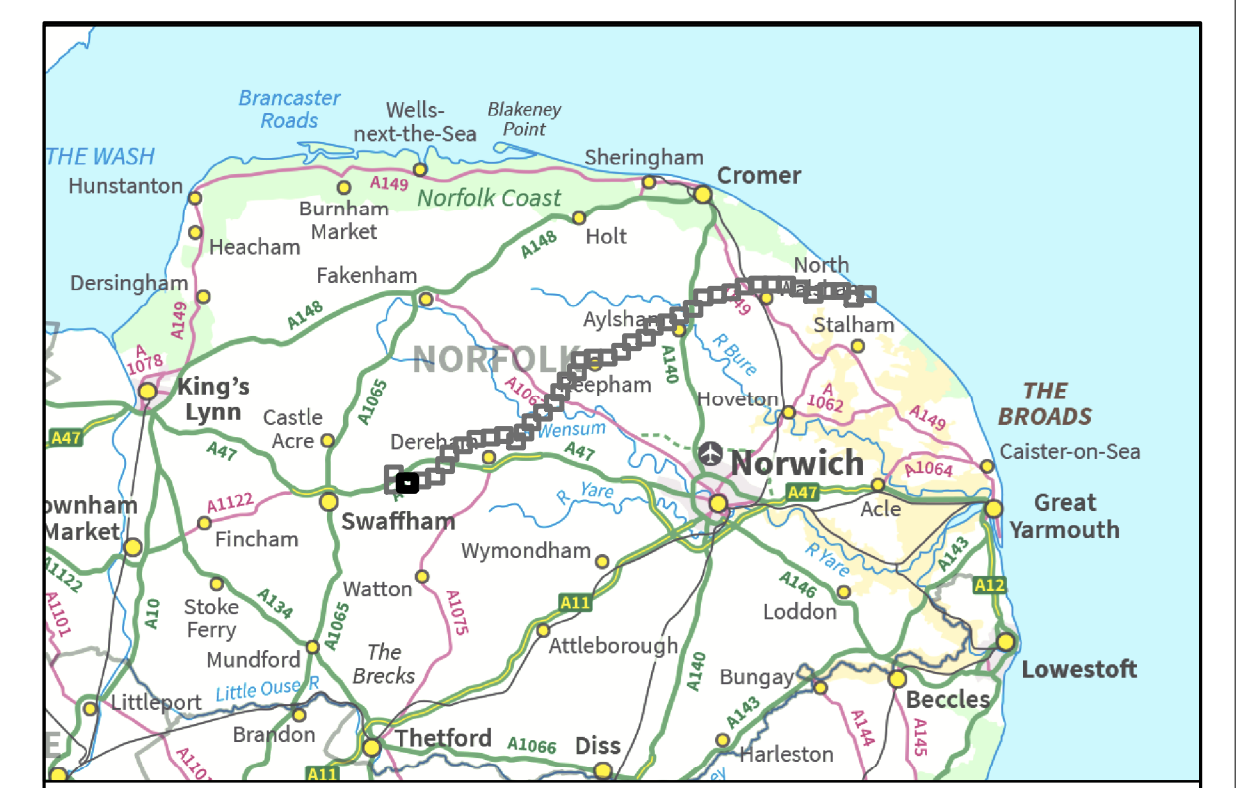
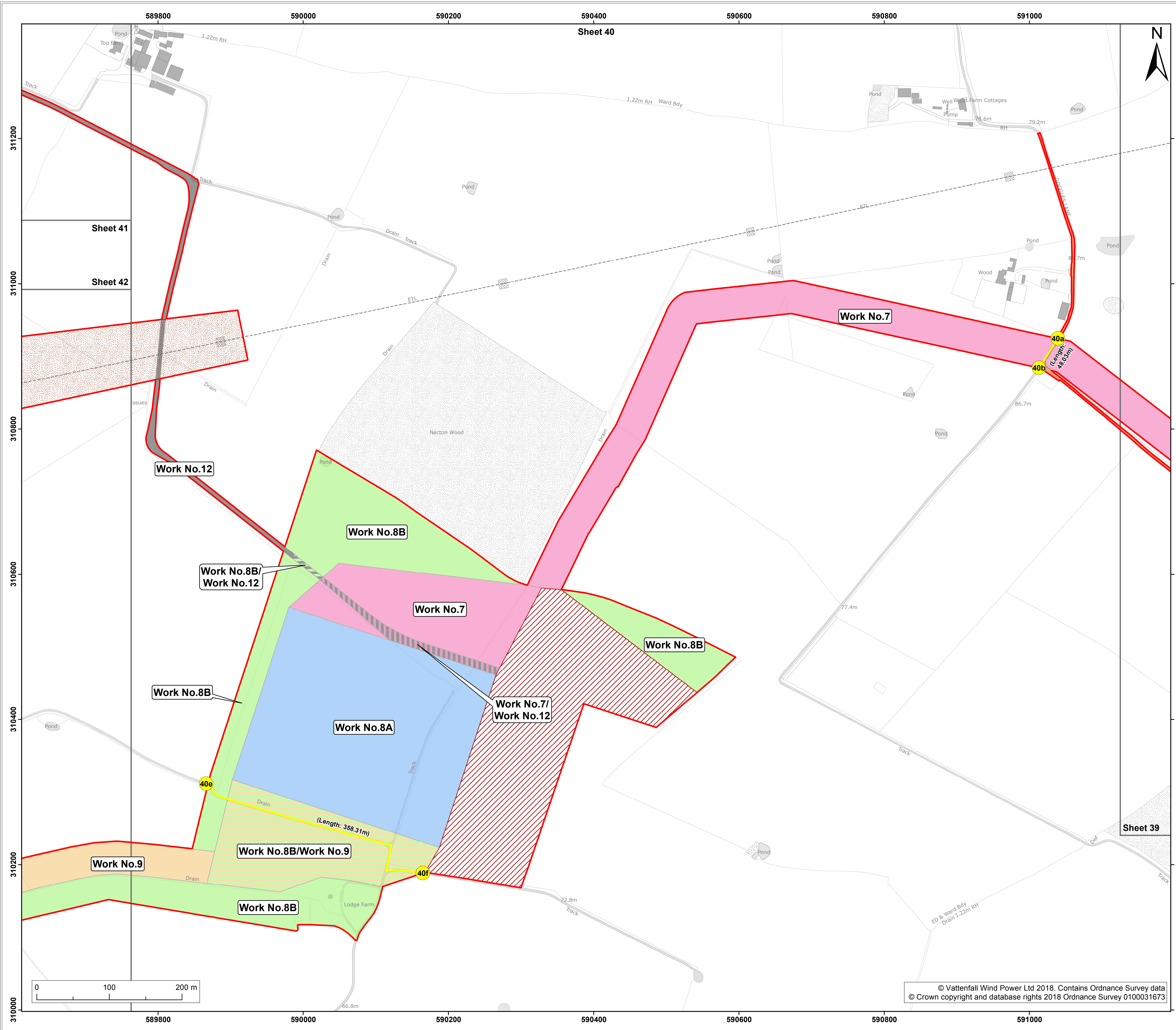
Doc Ref: 2.4.2	APFP Ref: 5(2)(j)	Drawing No: PB4476-006-000-005			
Revision: 08	Date: 07/01/2019	Drawn: LB	Checked: GK	Size: A1	Scale: 1:2,500
07	18/12/2018	LB	GK	A1	1:2,500

Co-ordinate system: British National Grid EPSG: 27700



© Vattenfall Wind Power Ltd 2018. Contains Ordnance Survey data © Crown copyright and database rights 2018 Ordnance Survey 0100031673





- Legend:**
- Order limits
 - Sheet boundary
 - Work No.7
 - Work No.7/Work No.12
 - Work No.8A
 - Work No.8B
 - Work No.8B/Work No.12
 - Work No.8B/Work No.9
 - Work No.9
 - Work No.12
- Additional land to be used in connection with construction or maintenance of the works**
- Temporary construction area
 - National Grid overhead line temporary works area and overhead line modification corridor
 - Site side access
 - Street subject to street works (private tracks)
 - Points referred to in Schedule 2 of the DCO

Project: **Norfolk Vanguard Offshore Wind Farm** Report: **Development Consent Order**

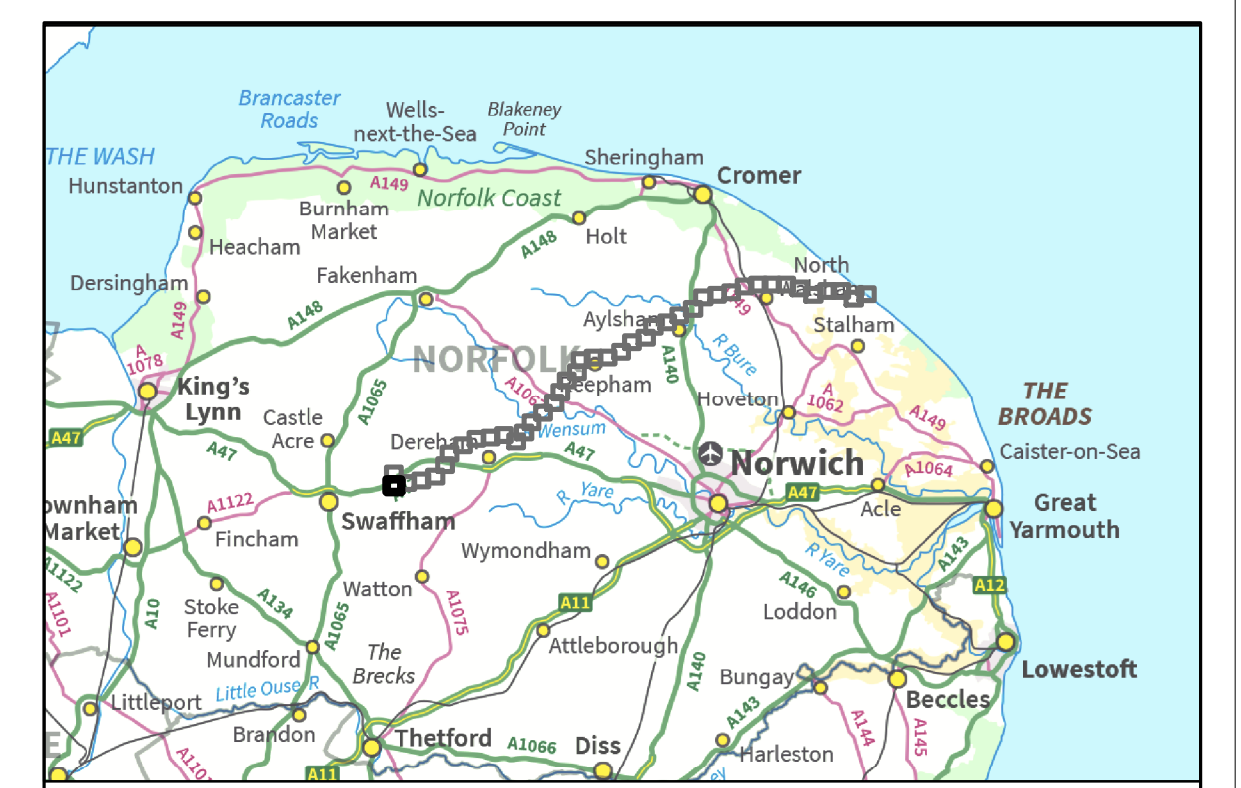
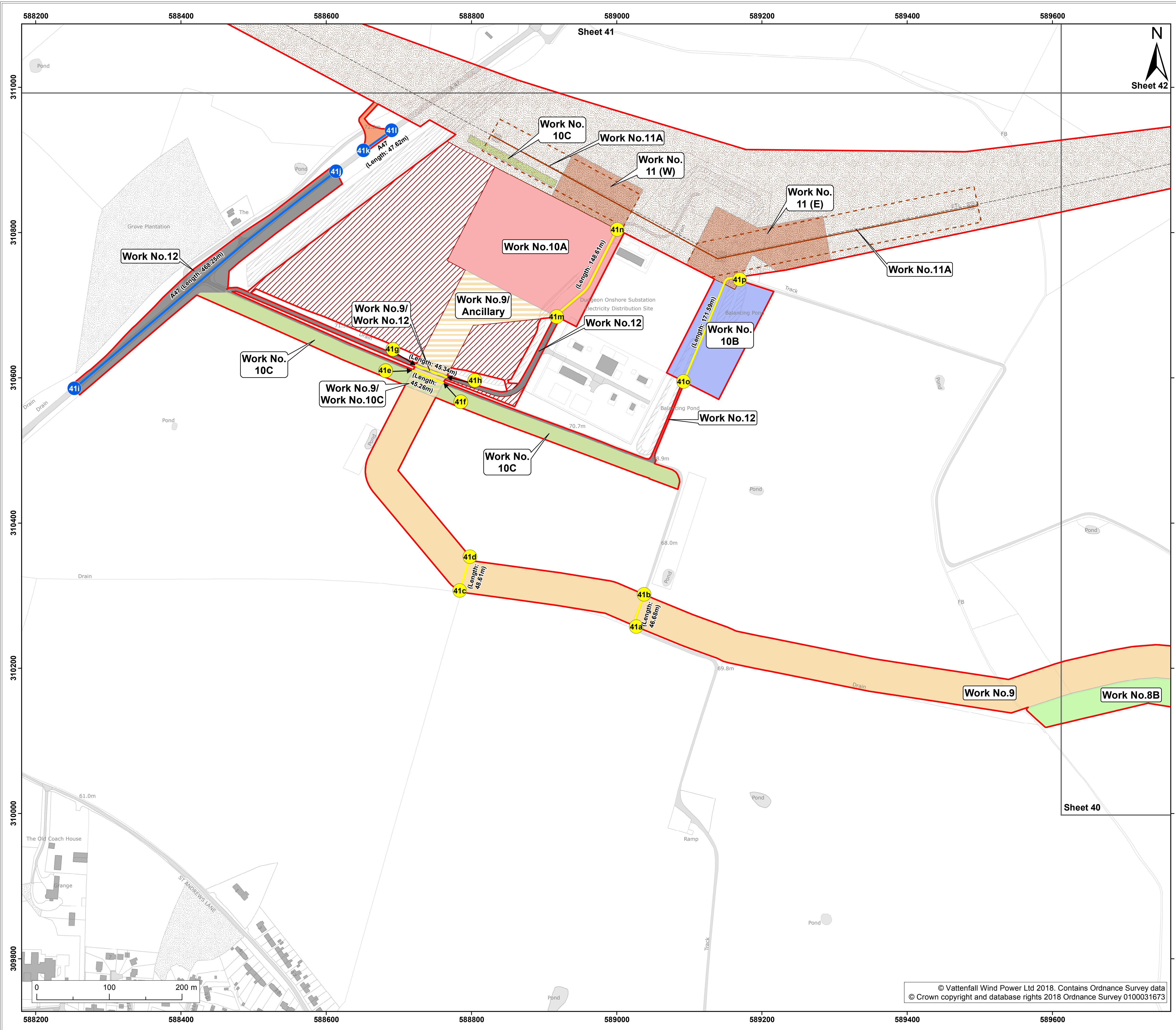
Title: **2.4 Works plan (onshore) (sheet 40 of 42) (January 2019 Revision)**

Doc Ref: 2.4.2	APFP Ref: 5(2)(j)	Drawing No: PB4476-006-000-005			
Revision: 08	Date: 07/01/2019	Drawn: LB	Checked: GK	Size: A1	Scale: 1:2,500
07	18/12/2018	LB	GK	A1	1:2,500

Co-ordinate system: **British National Grid** EPSG: **27700**



© Vattenfall Wind Power Ltd 2018. Contains Ordnance Survey data © Crown copyright and database rights 2018 Ordnance Survey 0100031673



Legend:

- Order limits
- Sheet boundary
- Work No.8B
- Work No.9
- Work No.9/Ancillary
- Work No.9/Work No.10C
- Work No.9/Work No.12
- Work No.10A
- Work No.10B
- Work No.10C
- Work No.11
- Work No. 11A
- Work No.12

Additional land to be used in connection with construction or maintenance of the works

- Temporary construction area
- National Grid overhead line temporary works area and overhead line modification corridor
- National Grid overhead line limits of deviation
- Site side access

- Street subject to street works (streets)
- Points referred to in Schedule 2 of the DCO
- Street subject to street works (private tracks)
- Points referred to in Schedule 2 of the DCO

Project: **Norfolk Vanguard Offshore Wind Farm** Report: **Development Consent Order**

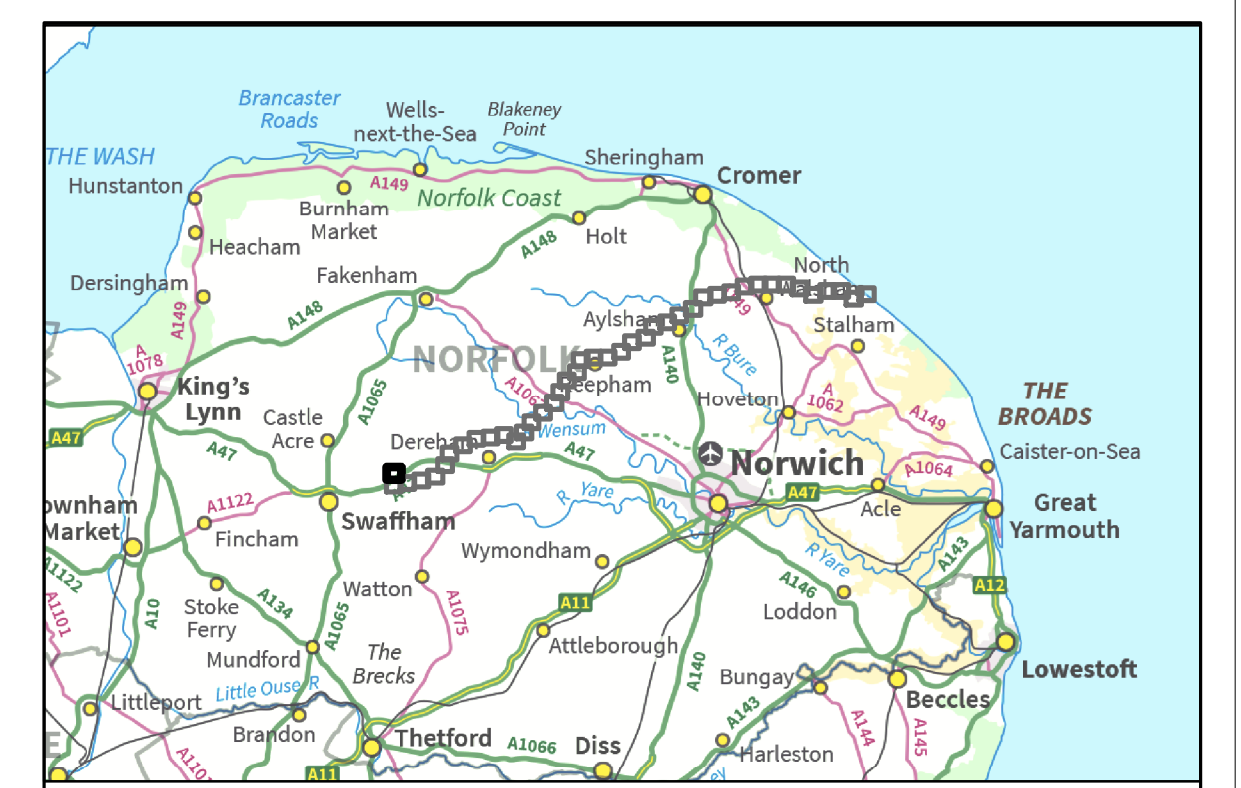
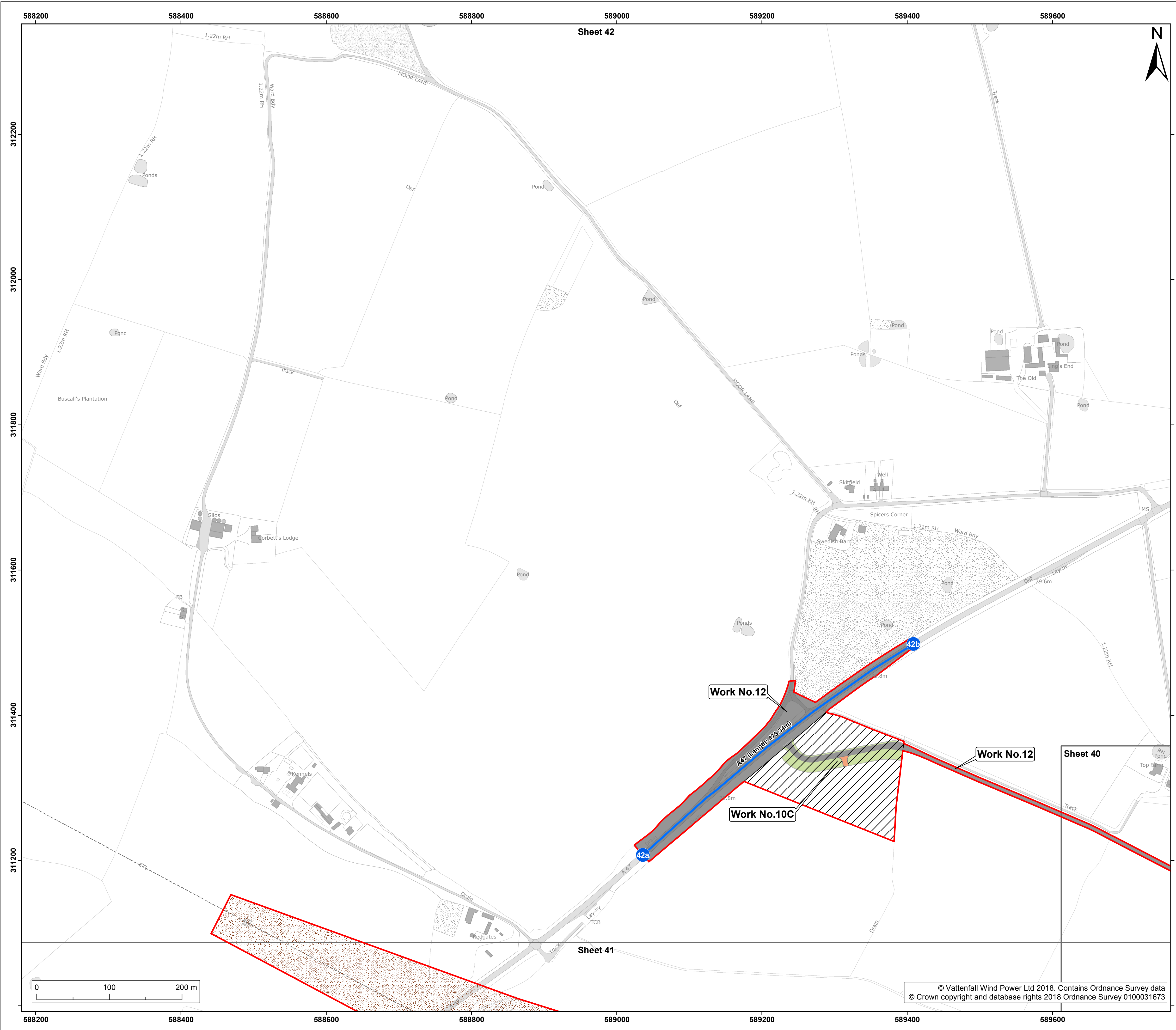
Title: **2.4 Works plan (onshore) (sheet 41 of 42) (January 2019 Revision)**

Doc Ref: 2.4.2	APFP Ref: 5(2)(j)	Drawing No: PB4476-006-000-005			
Revision: 08	Date: 07/01/2019	Drawn: LB	Checked: GK	Size: A1	Scale: 1:2,500
07	18/12/2018	LB	GK	A1	1:2,500

Co-ordinate system: **British National Grid** EPSG: **27700**



© Vattenfall Wind Power Ltd 2018. Contains Ordnance Survey data © Crown copyright and database rights 2018 Ordnance Survey 0100031673



- Legend:**
- Order limits
 - Sheet boundary
 - Work No. 10C
 - Work No. 12
 - Additional land to be used in connection with construction or maintenance of the works**
 - Mobilisation zone
 - National Grid overhead line temporary works area and overhead line modification corridor
 - Site side access
 - Street subject to street works (streets)
 - Points referred to in Schedule 2 of the DCO

Project: **Norfolk Vanguard Offshore Wind Farm** Report: **Development Consent Order**

Title: **2.4 Works plan (onshore) (sheet 42 of 42) (January 2019 Revision)**

Doc Ref:	APFP Ref:	Drawing No:			
2.4.2	5(2)(j)	PB4476-006-000-005			
Revision:	Date:	Drawn:	Checked:	Size:	Scale:
08	07/01/2019	LB	GK	A1	1:2,500
07	18/12/2018	LB	GK	A1	1:2,500

Co-ordinate system: **British National Grid** EPSG: **27700**

© Vattenfall Wind Power Ltd 2018. Contains Ordnance Survey data © Crown copyright and database rights 2018 Ordnance Survey 0100031673

